

+NOTICE!!

These documents have been scanned!

Do not place un-scanned documents beneath this notice!

Do not remove this notice from this file!

GPO Jacket No. 560-102
Print Order 61540
Rise Business Services, LLC
Job=AZ15 9/11/2019



Box Number= AZ15234



Claim Begin-End: AMC456929-AMC456935

1 Initial Receipt



AZ15234-32

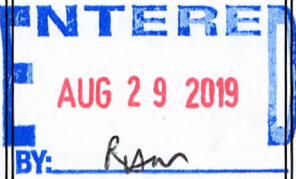
AMC448147-AMC457012

United States Department of the Interior
Bureau of Land Management
 DIV OF LANDS, MINRLS & ENERGY
 ONE N CENTRAL AVE
 PHOENIX, AZ 85004 -4427
 Phone: 602-417-9200

Receipt

No: 4540148

Transaction #: 4661097	
Date of Transaction: 08/22/2019	
CUSTOMER:	
FLUENT TECHNOLOGIES LLC 86 PINE ST ROCK SPRINGS,WY 82901-6125 US	


LINE #	QTY	DESCRIPTION	REMARKS	UNIT PRICE	TOTAL
1	7.00	LOCATABLE MINERALS / MINING CLAIMS-NEW,UNADJUD, ONE OR MORE AUTH NOS / NEW MINING CLAIM PROCESSING FEE CASES: AMC456929/\$20.00, AMC456930/\$20.00, AMC456931/\$20.00, AMC456932/\$20.00, AMC456933/\$20.00, AMC456934/\$20.00, AMC456935/\$20.00		- n/a -	140.00
2	7.00	LOCATABLE MINERALS / MINING CLAIMS-NEW,UNADJUD, ONE OR MORE AUTH NOS / NEW MINING CLAIMS LOCATION FEE CASES: AMC456929/\$37.00, AMC456930/\$37.00, AMC456931/\$37.00, AMC456932/\$37.00, AMC456933/\$37.00, AMC456934/\$37.00, AMC456935/\$37.00		- n/a -	259.00
3	7.00	LOCATABLE MINERALS / MINING CLAIMS-NEW,UNADJUD, ONE OR MORE AUTH NOS / NEW MINING CLAIMS MAINTENANCE FEE CASES: AMC456929/\$155.00, AMC456930/\$155.00, AMC456931/\$155.00, AMC456932/\$155.00, AMC456933/\$155.00, AMC456934/\$155.00, AMC456935/\$155.00		- n/a -	1085.00
4	7.00	LOCATABLE MINERALS / MINING CLAIMS-NOT NEW-UNADJUD,ONE AUTH NO. ONLY / MINING CLAIM MONEY RECEIVED CASES: AMC456929/\$155.00, AMC456930/\$155.00, AMC456931/\$155.00, AMC456932/	ADDL MAINT FOR ASSOC PLACER/YR 2019	- n/a -	1085.00

	\$155.00, AMC456933/\$155.00, AMC456934/ \$155.00, AMC456935/\$155.00		
TOTAL:			\$2,569.00

PAYMENT INFORMATION				
NOTE: Items will appear on credit card statement as "Bureau of Land Mgmt CO".				
1	AMOUNT:	2569.00	POSTMARKED:	N/A
	TYPE:	CREDIT CARD	RECEIVED:	08/22/2019
	NAME:	FLUENT TECHNOLOGIES LLC 86 PINE ST ROCK SPRINGS WY 82901-6125 US		
	CARD NO:	XXXXXXXXXXXX6431	AUTH CODE:	094188
	NAME ON CARD:	JON PAUL FRANCHI		
	SIGNATURE:	OVER THE PHONE		

REMARKS

This receipt was generated by the automated BLM Collections and Billing System and is a paper representation of a portion of the official electronic record contained therein.



NOTICE!!

These documents have been scanned!

Do not place un-scanned documents beneath this notice!

Do not remove this notice from this file!

GPO Jacket No. 560-102
Print Order 61540
Rise Business Services, LLC
Job=AZ15 9/11/2019



Box Number= AZ15234



Claim Begin-End: AMC456929-AMC456935

2 Correspondence



AZ15234-32

AMC448147-AMC457012

**NO
DOCUMENTS
FOUND**

NO DOCUMENTS FOUND
NO DOCUMENTS FOUND

NOTICE!!

These documents have been scanned!

Do not place un-scanned documents beneath this notice!

Do not remove this notice from this file!

GPO Jacket No. 560-102
Print Order 61540
Rise Business Services, LLC
Job=AZ15 9/11/2019



Box Number= AZ15234



Claim Begin-End: AMC456929-AMC456935

3 Transfers



AZ15234-32

AMC448147-AMC457012

**NO
DOCUMENTS
FOUND**

NO DOCUMENTS FOUND
NO DOCUMENTS FOUND

NOTICE!!

These documents have been scanned!

Do not place un-scanned documents beneath this notice!

Do not remove this notice from this file!

GPO Jacket No. 560-102
Print Order 61540
Rise Business Services, LLC
Job=AZ15 9/11/2019



Box Number= AZ15234



Claim Begin-End: AMC456929-AMC456935

4 Annual Filings



AZ15234-32

AMC448147-AMC457012

UNITED STATES
DEPARTMENT OF THE INTERIOR
BUREAU OF LAND MANAGEMENT
MAINTENANCE FEE WAIVER CERTIFICATION

370

456929
452681
FORM APPROVED
OMB NO. 1004-0114
Expires: January 31, 2020

SEE INSTRUCTIONS ON PAGE 2

This small miner waiver is filed for the assessment year beginning on September 1, 2019, and ending on September 1, 2020. The undersigned and all related parties owned ten or fewer mining claims, mill, or tunnel sites located and maintained on Federal lands in the United States of America on September 1, 2019. The undersigned have performed the assessment work required by law for each mining claim listed prior to filing this waiver and understand that by filing this form the undersigned must file an affidavit of assessment work with the Bureau of Land Management (BLM) by the December 30th following the filing of this waiver. The undersigned understand that if the assessment work obligation has not yet come due under 30 U.S.C. 28 (for those claims in their first assessment year only), a notice of intent to hold reciting this condition must be recorded by the December 30th following the filing of this waiver. The undersigned understand that mill and tunnel sites may also be listed on this waiver and be waived from payment of the maintenance fee, and that a notice of intent to hold for these sites is required to be filed with the BLM by the December 30th following the filing of this waiver. The undersigned understand and acknowledge that pursuant to 43 U.S.C. 1212 and 18 U.S.C. 1001, the filing or recording of a false, fictitious, or fraudulent document with the BLM may result in a fine of up to \$250,000, a prison term not to exceed five years, or both. The mining claims, mill or tunnel sites for which this waiver from payment of the maintenance fees is requested are:

CLAIM OR SITE NAME	BLM RECORDATION SERIAL NUMBER
HAPPY 2-01 ✓	AMC 456929
HAPPY 2-02	4536272 452681
HAPPY 2-03	456930
HAPPY 2-04	456931
HAPPY 2-05	456932
HAPPY 2-06	456933
HAPPY 2-07	456934
HAPPY 2-08	456935
0.	

The owner(s) (claimants) of the above mining claims and sites are:

BRETT O'BERRY
(Owner's Name - Please Print)
1634 E. GLENHAVEN DR.
(Owner's Mailing Address)

Brett O'Berry
(Owner's Signature)
PHOENIX AZ 85048
(City) (State) (Zip Code)

Fluent Technologies, LLC
(Owner's Name - Please Print)
P.O. Box 1447, Lyman, UT 84749
(Owner's Mailing Address)

Jan Howard
(Owner's Signature)
PHOENIX AZ 85048
(City) (State) (Zip Code)

* This is a change of address for Fluent Technologies, LLC
PHOENIX, ARIZONA
(Owner's Name - Please Print)
PHOENIX, ARIZONA
(Owner's Mailing Address)
2019 AUG 26 A D 271
(City) (State) (Zip Code)

PHOENIX, ARIZONA
(Owner's Name - Please Print)
PHOENIX, ARIZONA
(Owner's Mailing Address)
INTEREST
SEP 18 2015
(City) (State) (Zip Code)

RECEIVED
BLM STATE OFFICE
PHOENIX, ARIZONA
OCT 16 11 00 AM '19

INTEREST
SEP 18 2015

ALL CLAIMS
HAVE BEEN
TECHNICAL

BLM FEE WAIVER COMPLIANCE—October 3, 2019

In compliance with the requirements listed on the Fee Waiver form, below is the addresses for the owners and board members of Fluent Technologies LLC (Wyoming). Richefond has agreed to provide funding for mining and in exchange takes a temporary position with Fluent until the loan is paid back. The loan will be paid back by December 30, 2019.

**Ken Baxter, Director of Richefond Scotland Limited
c/o Ravago & Associates
Attorneys and Counselors At Law
5757 N Lincoln Ave, Suite 18
Chicago, IL 60659**

**John Taylor, Director, Fluent Technologies
9676 South Shettleston Circle, South Jordan, UT 84095**

**Jean Howard, Chief Financial Officer, Fluent Technologies
1543 West Napa Ave, Bluffdale, UT 84065**

**John Hall, Board Member, Fluent Technologies
6880 S 2200 West, West Jordan, UT 84084**

**Derrek Roberts, Board Member, Fluent Technologies
86 Pine Street, Rock Springs, WY 82901-6125**

**Brian Rybloom, Board Member, Fluent Technologies
960 Liberty Street, Salem, Oregon 97302**

Also attached is:

- 1) the Power of Attorney from John Taylor, Director, authorizing me to act on his behalf in securing mining claims, and
- 2) the signature page from the Operating Agreement we updated on September 10, 2019 with Richefond Scotland Limited.

RECEIVED
BLM JAZZ STATE OFFICE
2019 OCT 23 P 2:35
PHOENIX, ARIZONA

POWER OF ATTORNEY_MINING CLAIM

KNOW ALL MEN BY THESE PRESENT, that I, JOHN TAYLOR, Managing Member of PRANA INC have made, constituted and appointed, JEAN HOWARD, or if he/she is for any reason unable or unwilling to serve, then KIRK CHAPPELL to serve as my Attorney-In-Fact for me and my company, and in my name, place and stead to do and perform all acts, deeds, matters and things whatsoever concerning my filing of a Placer Mining Claim in Pinal County, Arizona, and acting, including, but not limited to, each and every one of the following matters:

1. To locate, erect a marker monument, and file notification with the Pinal County Recorder and the BLM office on a Placer Mining Claim in Pinal County Arizona.
2. To pay any costs required for the location and filing of said claim.
3. To receive notification and relay notification of any maintenance fees or other requirements required by Pinal County Arizona or the BLM office to keep the claim current and in accord with mining claim law.

IN WITNESS WHEREOF, I have hereunder set my hand this 19th day of October 2019.

[Signature]
 Name: _____
 Company: Prana, Inc.


I, Janet Ramirez, a Notary Public in and for Salt Lake County, State of Utah, do hereby certify that on the 19th day of October 2019, before me personally appeared John D. Taylor, who is known by me to be the person who is described in, whose name is subscribed to and who signed and executed the foregoing instrument and having first made known to him/her the contents thereof, he/she personally acknowledged to me that he/she signed the same on the date it bears as his/her true, free and voluntary act and deed for the uses, purposes, and considerations there in set forth.

IN WITNESS WHEREOF, I have hereunto set my hand and official seal this day and year above.

[Signature]
 Residing at West Jordan, UT

My Commission Expires on:


May 4, 2022



RECEIVED
 PLM 157
 2019 OCT 23 P 2:35
 PHOENIX, AZ 85004

Happy 2 Mine
Fluvent Technologies, LLC
*Additional Documentation for
Fee Waiver

RECEIVED
R 4:25 PM OFFICE
2019 OCT 23 P 2:35
HOENIX, ARIZONA



IN WITNESS WHEREOF this Agreement has been duly executed 10 September 2019
SIGNED AS A DEED

SIGNED as a Deed for and on behalf of **Richefond Scotland Limited**

Ken Baxter

.....
Ken Baxter, Director

For and on behalf of
FLUENT TECHNOLOGIES, LLC

John Taylor
.....
JOHN TAYLOR, Director of Fluent
Prana Inc, Managing Member

The Board Members of Fluent Technology LLC are in agreement with the Shareholder Agreement as signed above by the Directors of the two companies, and add their signatures to this document to verify that they agree and abide by the terms of the agreement.

Brian Rybloom
Name: LJ Empire, Board Member
Signatory: Brian Rybloom, Managing Member

Derrek Roberts
Name: Small Oceans LLC
Signatory: Derrek Roberts, Managing Member

Jean Howard
Aliciella Integrated Holdings LLC, Board Member
Signatory: Jean Howard, Managing Member

John Hall
KOZ Holdings LLC, Board Member
John Hall, Managing Member

RECEIVED
BLM / ZS STAFF OFFICE
2019 OCT 23 P 2:35
PRICEMIX, INC. CORP

UNITED STATES
DEPARTMENT OF THE INTERIOR
BUREAU OF LAND MANAGEMENT
MAINTENANCE FEE WAIVER CERTIFICATION

370

PER w/ Paulene

456929
452681

FORM APPROVED
OMB NO. 1004-0114
Expires: January 31, 2020


SEE INSTRUCTIONS ON PAGE 2

- This small miner waiver is filed for the assessment year beginning on September 1, 2019 and ending on September 1, 2020.
- The undersigned and all related parties owned ten or fewer mining claims, mill, or tunnel sites located and maintained on Federal lands in the United States of America on September 1, 2019.
- The undersigned have performed the assessment work required by law for each mining claim listed prior to filing this waiver and understand that by filing this form the undersigned must file an affidavit of assessment work with the Bureau of Land Management (BLM) by the December 30th following the filing of this waiver.
- The undersigned understand that if the assessment work obligation has not yet come due under 30 U.S.C. 28 (for those claims in their first assessment year only), a notice of intent to hold reciting this condition must be recorded by the December 30th following the filing of this waiver.
- The undersigned understand that mill and tunnel sites may also be listed on this waiver and be waived from payment of the maintenance fee, and that a notice of intent to hold for these sites is required to be filed with the BLM by the December 30th following the filing of this waiver.
- The undersigned understand and acknowledge that pursuant to 43 U.S.C. 1212 and 18 U.S.C. 1001, the filing or recording of a false, fictitious, or fraudulent document with the BLM may result in a fine of up to \$250,000, a prison term not to exceed five years, or both.
- The mining claims, mill or tunnel sites for which this waiver from payment of the maintenance fees is requested are:


CLAIM OR SITE NAME	BLM RECORDATION SERIAL NUMBER
1. HAPPY 2-01 ✓	AMC456929
2. HAPPY 2-02	4536272 452681
3. HAPPY 2-03	456930
4. HAPPY 2-04	456931
5. HAPPY 2-05	456932
6. HAPPY 2-06	456933
7. HAPPY 2-07	456934
8. HAPPY 2-08	456935
9.	
10.	

The owner(s) (claimants) of the above mining claims and sites are:

BRETT O'BERRY
(Owner's Name - Please Print)
1639 E. GLENHAVEN DR.
(Owner's Mailing Address)


(Owner's Signature)
PHOENIX AZ 85048
(City) (State) (Zip Code)

Fluent Technologies, LLC
(Owner's Name - Please Print)
*P.O. Box 1447, Lyman, UT 84749
(Owner's Mailing Address)


(Owner's Signature)
PHOENIX, ARIZONA AZ 85048
(City) (State) (Zip Code)

* This is a change of address for Fluent Technologies, LLC
(Owner's Name - Please Print)
PHOENIX, ARIZONA AZ 85048
(Owner's Mailing Address) (City) (State) (Zip Code)

PHOENIX, ARIZONA AZ 85048
(Owner's Name - Please Print) (City) (State) (Zip Code)

RECEIVED BLM STATE OFFICE PHOENIX, ARIZONA

ENTERED
SEP 18 2019

Dated: 10/09/2019

SHAREHOLDER AGREEMENT

THIS AGREEMENT is made the 10 day of September 2019

BETWEEN:

- (1) Richefond Scotland Limited and
- (2) Fluent Technologies, which include the following individual partners in alphabetical order:
 - a. Brian Rybloom
 - b. Derrek Roberts
 - c. Jean Howard
 - d. John Hall
 - e. John Taylor

WHEREAS:

- A. At all material times the Company is a private limited Company and at the date of this Agreement has an issued share capital of 100 shares of \$1.00 each.
- B. At all material times the Existing Shareholders are the registered and beneficial holders of the following number of shares of the Company issued as fully paid:

Richefond Scotland limited	26 Ordinary Shares
Brian Rybloom	14.8 Ordinary Shares
Derrek Roberts	14.8 Ordinary Shares
Jean Howard	14.8 Ordinary Shares
John Hall	14.8 Ordinary Shares
John Taylor	14.8 Ordinary Shares

- C. The Subscribers are to subscribe for shares of the Company and all the Shareholders have agreed to regulate relations between themselves and the affairs of the Company on the terms and subject to the conditions of this Agreement.

IT IS AGREED as follows:

1. **Definitions and Interpretation**

- 1.1 In this Agreement, unless the context otherwise requires:

RECEIVED
BLM AZ STATE OFFICE
2019 OCT 16 A 11:02
PHOENIX, ARIZONA

RECEIVED
BLM AZ STATE OFFICE
2019 OCT 16 A 11:02
PHOENIX, AZ

10.3 The option referred to in Sub-clause 10.1 above shall be exercisable on notice (the "Minority Shareholder's Notice") within 30 days of the event in question, or (in the circumstances described in Sub-clause 10.2.1 above) by the personal representatives of the Minority Shareholder within 1 year of his death, or (in the circumstances described in Sub-clause 10.2.4 above) a liquidator, administrator, receiver, administrative receiver or manager appointed over any part of the Minority Shareholder's assets or undertakings within 1 year of the commencement of such liquidation, administration, receivership or administrative receivership. The Minority Shareholder's Notice shall be given in writing to all the other Shareholders and shall:

10.3.1 state that the Minority Shareholder (or his personal representatives or its a liquidator, administrator, receiver, administrative receiver or manager) elects to exercise such option at a price per share to be determined in accordance with Clause 11 below, terms to be cash against delivery of the executed transfer and relative certificate/s; and

10.3.2 fix a date and time (the "Completion Date") not sooner than 30 days nor later than 30 days after the date of service of the notice exercising such option.

10.4 Following the service of the Minority Shareholder's Notice upon the other Shareholders under the provisions of this Clause 10, each Shareholder shall be obliged to purchase such proportion of the Shares of the Minority Shareholder which his shareholding bears to the total issued share capital at the time that the Minority Shareholder's Notice is issued.

11. Valuation of Shares

The sale and purchase price per share to be transferred under Sub-Clauses 8.2.3.2, 8.5 and 10.3.1 above shall be determined by the Auditors within 56 days of the request for a valuation under such Sub-Clauses and shall be such sum as the Auditors shall certify to be, in their opinion, the fair value of such Shares as between a willing buyer and a willing seller, contracting at arm's length terms as at the date of the notice exercising such option but without taking into account that such Shares represent a minority interest in the Company.

12. The Board

12.1 Unless otherwise agreed by the Board:

12.1.1 those listed in parts 1 and 2 of Schedule 3 will be appointed as the directors of the Company pursuant to the Articles; and

12.1.2 John Taylor shall be appointed as the first chairman of the Board pursuant to the Articles.

12.2 Any question arising at any meeting of the Board, other than Reserved Matters, shall be decided by a majority of votes of the directors present.

12.3 The Board will be entitled to resolve matters by written resolution of all the directors and may establish committees in accordance with the Articles.

12.4 Meetings of the Board shall take place at such time or times as may be required or as requested by any of the directors but not in any event at intervals of more than 3 months calculated from the date hereof. Unless otherwise agreed in writing by all the directors, at least 7 Clear Days' notice in writing shall be given of each meeting of the Board. Such notice shall specify in as great a detail as is

IN WITNESS WHEREOF this Agreement has been duly executed 13 October 2019
SIGNED AS A DEED

SIGNED as a **Deed** for and on behalf of

Richefond Scotland Limited

Ken Baxter

Ken Baxter, Director

For and on behalf of
FLUENT TECHNOLOGIES, LLC

John Taylor
JOHN TAYLOR, Director

PHOENIX, ARIZONA

2019 OCT 16 A 11:02

RECEIVED
BI H AT STATE OFFICE

UNITED STATES
DEPARTMENT OF THE INTERIOR
BUREAU OF LAND MANAGEMENT

370

456929
452681

MAINTENANCE FEE WAIVER CERTIFICATION

FORM APPROVED
OMB NO. 1004-0114
Expires: January 31, 2020

SEE INSTRUCTIONS ON PAGE 2

1. This small miner waiver is filed for the assessment year beginning on September 1, 2019 and ending on September 1, 2020.
2. The undersigned and all related parties owned ten or fewer mining claims, mill, or tunnel sites located and maintained on Federal lands in the United States of America on September 1, 2019.
3. The undersigned have performed the assessment work required by law for each mining claim listed prior to filing this waiver and understand that by filing this form, the undersigned must file an affidavit of assessment work with the Bureau of Land Management (BLM) by the December 30th following the filing of this waiver.
4. The undersigned understand that if the assessment work obligation has not yet come due under 30 U.S.C. 28 (for those claims in their first assessment year only), a notice of intent to hold reciting this condition must be recorded by the December 30th following the filing of this waiver.
5. The undersigned understand that mill and tunnel sites may also be listed on this waiver and be waived from payment of the maintenance fee, and that a notice of intent to hold for these sites is required to be filed with the BLM by the December 30th following the filing of this waiver.
6. The undersigned understand and acknowledge that pursuant to 43 U.S.C. 1212 and 18 U.S.C. 1001, the filing or recording of a false, fictitious, or fraudulent document with the BLM may result in a fine of up to \$250,000, a prison term not to exceed five years, or both.
7. The mining claims, mill or tunnel sites for which this waiver from payment of the maintenance fees is requested are:

CLAIM OR SITE NAME	BLM RECORDATION SERIAL NUMBER
1. HAPPY 2-01 ✓	AMC456929
2. HAPPY 2-02	4536272 452681
3. HAPPY 2-03	456930
4. HAPPY 2-04	456931
5. HAPPY 2-05	456932
6. HAPPY 2-06	456933
7. HAPPY 2-07	456934
8. HAPPY 2-08	456935
9.	
10.	

The owner(s) (claimants) of the above mining claims and sites are:

BRETT O'BERRY
 (Owner's Name - Please Print)
 1639 E. GLENHAVEN DR.
 (Owner's Mailing Address)

Brett O'Berry
 (Owner's Signature)
 PHOENIX AZ 85048
 (City) (State) (Zip Code)

ALL CLAIMS
HAVE FLUENT
TECHNOLOGY

(Owner's Name - Please Print)
 (Owner's Mailing Address)

(Owner's Signature)
 (City) (State) (Zip Code)

(Owner's Name - Please Print)
 (Owner's Mailing Address)

(Owner's Signature)
 (City) (State) (Zip Code)

(Owner's Name - Please Print)
 (Owner's Mailing Address)

(Owner's Signature)
 (City) (State) (Zip Code)

(Continued on page 2)
CORRECTED WAIVER
RCV'D 10/16/2019 PM

2019 AUG 26 A 10 27

RECEIVED BLM STATE OFFICE

ENTERED SEP 18 2019

BY: *[Signature]*

[Handwritten initials]

(Owner's Name - Please Print)	(Owner's Signature)		
(Owner's Mailing Address)	(City)	(State)	(Zip Code)
(Owner's Name - Please Print)	(Owner's Signature)		
(Owner's Mailing Address)	(City)	(State)	(Zip Code)
(Owner's Name - Please Print)	(Owner's Signature)		
(Owner's Mailing Address)	(City)	(State)	(Zip Code)
(Owner's Name - Please Print)	(Owner's Signature)		
(Owner's Mailing Address)	(City)	(State)	(Zip Code)

18 U.S.C. 1001 and 43 U.S.C. 1212 make it a crime for any person knowingly and willfully to make to any department or agency of the United States any false, fictitious or fraudulent statements or representations as to any matter within its jurisdiction.

INSTRUCTIONS

1. This certification is made under the provisions of 43 U.S.C. § 1744 and 30 U.S.C. §28-28k and the regulations thereunder (43 CFR Part 3830).
2. The claimant(s) must fill in the dates in paragraph 1 for the beginning and ending of the assessment year for which this waiver is sought.
3. The claimant(s) must fill in the date in paragraph 2 for the beginning of the assessment year for which this waiver is sought.
4. All claim and site names and BLM serial numbers must be listed for the mining claims, mill sites, and tunnel sites for which the waiver is sought.
5. All owners of the mining claims, mill sites, and tunnel sites and their addresses must be given.
6. This waiver form must be signed by all the claimants or their designated agent, in original form. If an agent is designated, a notarized designation of agent, signed by all of the claimants with proper address given, must be submitted with this waiver.
7. This form must be filed no later than September 1st for the upcoming assessment year in the BLM State Office where the mining claims or sites are recorded, or the waiver cannot be granted by the BLM. (Example: To obtain a waiver for the assessment year 2012, which begins on September 1, 2011, you must qualify for and file for a waiver no later than September 1, 2011, in the proper BLM State Office.)
8. For all mining claims which require assessment work, you must record an affidavit of labor on or before the December 30th immediately following the filing of this waiver. For all other mining claims or sites waived, you must record a notice of intent to hold on or before the December 30th immediately following the filing of this waiver.
9. Mill and tunnel sites may also be listed on this waiver and be waived from payment of the maintenance fee. A notice of intent to hold for these sites is required to be filed by the December 30th following the filing of this waiver.

RECEIVED

BLM ARIZONA STATE OFFICE

2019 AUG 29 2 10 21 PM

FOR OFFICIAL USE ONLY

PHOENIX, ARIZONA

UNITED STATES
DEPARTMENT OF THE INTERIOR
BUREAU OF LAND MANAGEMENT

370

456929
47681

MAINTENANCE FEE WAIVER CERTIFICATION

FORM APPROVED
OMB NO. 1004-0114
Expires: January 31, 2020

SEE INSTRUCTIONS ON PAGE 2

1. This small miner waiver is filed for the assessment year beginning on September 1, 2019 and ending on September 1, 2020.
2. The undersigned and all related parties owned ten or fewer mining claims, mill, or tunnel sites located and maintained on Federal lands in the United States of America on September 1, 2019.
3. The undersigned have performed the assessment work required by law for each mining claim listed prior to filing this waiver and understand that by filing this form, the undersigned must file an affidavit of assessment work with the Bureau of Land Management (BLM) by the December 30th following the filing of this waiver.
4. The undersigned understand that if the assessment work obligation has not yet come due under 30 U.S.C. 28 (for those claims in their first assessment year only), a notice of intent to hold reciting this condition must be recorded by the December 30th following the filing of this waiver.
5. The undersigned understand that mill and tunnel sites may also be listed on this waiver and be waived from payment of the maintenance fee, and that a notice of intent to hold for these sites is required to be filed with the BLM by the December 30th following the filing of this waiver.
6. The undersigned understand and acknowledge that pursuant to 43 U.S.C. 1212 and 18 U.S.C. 1001, the filing or recording of a false, fictitious, or fraudulent document with the BLM may result in a fine of up to \$250,000, a prison term not to exceed five years, or both.
7. The mining claims, mill or tunnel sites for which this waiver from payment of the maintenance fees is requested are:

CLAIM OR SITE NAME	BLM RECORDATION SERIAL NUMBER
1. HAPPY 2-01	AMC 456929
2. HAPPY 2-02	4536272
3. HAPPY 2-03	456930
4. HAPPY 2-04	456931
5. HAPPY 2-05	456932
6. HAPPY 2-06	456933
7. HAPPY 2-07	456934
8. HAPPY 2-08	456935
9.	
10.	

The owner(s) (claimants) of the above mining claims and sites are:

NEHOL M. BENNETT
(Owner's Name - Please Print)
7110 SUNNYSIDE RD. SE
(Owner's Mailing Address)

[Signature]
(Owner's Signature)
SALEM OR 97306
(City) (State) (Zip Code)

BRETT O'BERRY
(Owner's Name - Please Print)
1639 E. GLENHAVEN DR.
(Owner's Mailing Address)

[Signature]
(Owner's Signature)
PHOENIX AZ 85048
(City) (State) (Zip Code)

(Owner's Name - Please Print)

(Owner's Mailing Address)

(Owner's Signature)

(City) (State) (Zip Code)

(Owner's Name - Please Print)

(Owner's Mailing Address)

(Owner's Signature)

(City) (State) (Zip Code)


PHOENIX, ARIZONA
RECEIVED
BLM AZ STATE OFFICE
2019 AUG 30 A 10 17

(Owner's Name - Please Print)	(Owner's Signature)		
(Owner's Mailing Address)	(City)	(State)	(Zip Code)
(Owner's Name - Please Print)	(Owner's Signature)		
(Owner's Mailing Address)	(City)	(State)	(Zip Code)
(Owner's Name - Please Print)	(Owner's Signature)		
(Owner's Mailing Address)	(City)	(State)	(Zip Code)
(Owner's Name - Please Print)	(Owner's Signature)		
(Owner's Mailing Address)	(City)	(State)	(Zip Code)

18 U.S.C. 1001 and 43 U.S.C. 1212 make it a crime for any person knowingly and willfully to make to any department or agency of the United States any false, fictitious or fraudulent statements or representations as to any matter within its jurisdiction.

INSTRUCTIONS

1. This certification is made under the provisions of 43 U.S.C. § 1744 and 30 U.S.C. §28-28k and the regulations thereunder (43 CFR Part 3830).
2. The claimant(s) must fill in the dates in paragraph 1 for the beginning and ending of the assessment year for which this waiver is sought.
3. The claimant(s) must fill in the date in paragraph 2 for the beginning of the assessment year for which this waiver is sought.
4. All claim and site names and BLM serial numbers must be listed for the mining claims, mill sites, and tunnel sites for which the waiver is sought.
5. All owners of the mining claims, mill sites, and tunnel sites and their addresses must be given.
6. This waiver form must be signed by all the claimants or their designated agent, in original form. If an agent is designated, a notarized designation of agent, signed by all of the claimants with proper address given, must be submitted with this waiver.
7. This form must be filed no later than September 1st for the upcoming assessment year in the BLM State Office where the mining claims or sites are recorded, or the waiver cannot be granted by the BLM. (Example: To obtain a waiver for the assessment year 2012, which begins on September 1, 2011, you must qualify for and file for a waiver no later than September 1, 2011, in the proper BLM State Office.)
8. For all mining claims which require assessment work, you must record an affidavit of labor on or before the December 30th immediately following the filing of this waiver. For all other mining claims or sites waived, you must record a notice of intent to hold on or before the December 30th immediately following the filing of this waiver.
9. Mill and tunnel sites may also be listed on this waiver and be waived from payment of the maintenance fee. A notice of intent to hold for these sites is required to be filed by the December 30th following the filing of this waiver.



**-OFFICIAL-
GENERAL POWER OF ATTORNEY FORM**

I. NOTICE - This legal document grants you (Hereinafter referred to as the "Principal") the right to transfer unlimited financial powers to someone else (Hereinafter referred to as the "Attorney-in-Fact"), unlimited financial powers are described as: **all financial decision making power legal under law**. The Principal's transfer of financial powers to the Attorney-in-Fact are granted upon authorization of this agreement, and **DO NOT** stay in effect in the event of incapacitation by the Principal (incapacitation is described in Paragraph II). This agreement does not authorize the Attorney-in-Fact to make medical decisions for the Principal. The Principal continues to retain every right to all their financial decision making power and may revoke this General Power of Attorney Form at anytime. The Principal may include restrictions or requests pertaining to the financial decision making power of the Attorney-in-Fact. It is the intent of the Attorney-in-Fact to act in the Principal's wishes put forth, or, to make financial decisions that fit the Principal's best interest. All parties authorizing this agreement must be at least 18 years of age and acting under no false pressures or outside influences. Upon authorization of this General Power of Attorney Form, it will revoke any previously valid General Power of Attorney Form.



II. INCAPACITATION - The powers granted to the Attorney-in-Fact by the Principal in this General Power of Attorney Form **DO NOT** stay in effect upon incapacitation by the Principal, incapacitation is describes as: **A medical physician stating verbally or in writing that the Principal can no longer make decisions for them self.**

III. REVOCATION - The Principal has the right to revoke this General Power of Attorney Form at anytime. Any revocation will be effective if the Principal either:

- A. Authorizes a new General Power of Attorney Form.
- B. Authorizes a Power of Attorney Revocation Form.

IV. WITNESS & NOTARY - This document is not valid as a General Power of Attorney unless it is acknowledged before a notary public or is signed by at least two adult witnesses who are present when the Principal signs or acknowledges the Principal's signature. **It is recommended to have this General Power of Attorney Form notarized.**

PHOENIX, ARIZONA
2019 AUG 30 A 10 18
RECEIVED
BLM AT STATE OFFICE

V. PRINCIPAL - I, Nichol M Bennett, residing at
Name of Principal

7110 Sunnyside Rd. SE Salem OR 97306
Street Address of Principal

City of Salem, State of OR, appoint
City of Principal *State of Principal*

the following as my Attorney-in-Fact, whom I trust with any and all my financial decision making power immediately upon the authorization of this form:

VI. ATTORNEY-IN-FACT - Brett O'Berry, residing at
Name of Attorney-in-Fact

11039 E Glen Haven Dr.
Street Address of Attorney-in-Fact

City of Phoenix, State of AZ grant
City of Attorney-in-Fact *State of Attorney-in-Fact*

the Attorney-in-Fact the legal authority to act on my behalf for any power legal under law in regard to my financial decisions under the State of

Arizona
State

VII. SUCCESSOR ATTORNEY-IN-FACT (Optional) - If the Attorney-in-Fact named

above cannot or is unwilling to serve, then I appoint _____,
Name of Successor Attorney-in-Fact
residing at

Street Address of Successor Attorney-in-Fact

City of _____, State of _____ grant
City of Successor Attorney-in-Fact *State of Successor Attorney-in-Fact*

the Attorney-in-Fact the legal authority to act on my behalf for any power legal under law in regard to my financial decisions under the State of

State

VIII. TERMS & CONDITIONS - Upon authorization by all parties, the Attorney-in-Fact accepts their designation to act in the Principal's best interests for all financial decisions legal under law.

PHOENIX, ARIZONA
2019 AUG 30 A 10 18
RECEIVED
BLM AZ STATE OFFICE

FIC
N I
/ P I
SSN
INE

IX. THIRD PARTIES - I, the Principal, agree that any third party receiving a copy via: physical copy, email, or fax that I, the Principal, will indemnify and hold harmless any and all claims that may be put forth in reference to this Durable Power of Attorney Form.

X. COMPENSATION - The Attorney-in-Fact agrees not to be compensated for acting in the presence of the Principal. The Attorney-in-Fact may be, but not entitled to, reimbursement for all: food, travel, and lodging expenses for acting in the presence of the Principal.

XI. DISCLOSURE - I intend for my attorney-in-fact under this Power of Attorney to be treated, as I would be with respect to my rights regarding the use and disclosure of my individually identifiable health information or other medical records. This release authority applies to any information governed by the Health Insurance Portability and Accountability Act of 1996 (aka HIPAA), 42 USC 1320d and 45 CFR 160-164

XII. PRINCIPAL'S SIGNATURE - I, Nichol M. Bennett, the Principal,
Printed Name of Principal

sign my name to this power of attorney this 28 day of

August and, being first duly sworn, do declare to the
Month

undersigned authority that I sign and execute this instrument as my power of attorney and that I sign it willingly, or willingly direct another to sign for me, that I execute it as my free and voluntary act for the purposes expressed in the power of attorney and that I am eighteen years of age or older, of sound mind and under no constraint or undue influence.


Signature of Principal

XIII. ATTORNEY-IN-FACT'S SIGNATURE - I, BRETT O'BERRY
Name of Attorney-in-Fact

have read the attached power of attorney and am the person identified as the attorney-in-fact for the principal. I hereby acknowledge and accept my appointment as Attorney-in-Fact and that when I act as agent I shall exercise the powers for the benefit of the principal; I shall keep the assets of the principal separate from my assets; I shall exercise reasonable caution and prudence; and I shall keep a full and accurate record of all actions, receipts and disbursements on behalf of the principal.


Signature of Attorney-in-Fact


8-29-2019
Date

PHOENIX, ARIZONA
2019 AUG 30 A 10:18
RECEIVED
BLM AZ STATE OFFICE

Notary Acknowledgement (Must be completed by Notary)

State of OR County of Marion Subscribed,
Sworn and acknowledged before me by Nichol Bennett the
Principal, and subscribed and sworn to before me by Brian Rybloom & Yoselyn Rincon
witness, this 28th day of August.

Bronwyn
Notary Signature



IAS
N
7
2023

Notary Public
In and for the County of Marion
State of Oregon
My commission expires: 7/8/2023 Seal

Acknowledgement and Acceptance of Appointment as Attorney-in-Fact

I, BRETT O'BERRY have read the attached power of attorney
Name of Attorney-in-Fact
and am the person identified as the attorney-in-fact for the principal. I hereby
acknowledge that accept my appointment as Attorney-in-Fact and that when I
act as agent I shall exercise the powers for the benefit of the principal; I shall
keep the assets of the principal separate from my assets; I shall exercise
reasonable caution and prudence; and I shall keep a full and accurate of all
actions, receipts and disbursements on behalf of the principal.

Brett O'Berry 8-29-2019
Signature of Attorney-in-Fact *Date*

Acceptance of Appointment as successor Attorney-in-Fact

I, _____ have read the attached power of
Name of successor Attorney-in-Fact
attorney and am the person identified as the successor attorney-in-fact for the
principal. I hereby acknowledge that I accept my appointment as Successor
Attorney-in-Fact and that, in the absence of a specific provision to the contrary
in the power of attorney, when I act as agent I shall exercise the powers for
the benefit of the principal; I shall keep the assets of the principal separate
from my assets; I shall exercise reasonable caution and prudence; and I shall
keep a full and accurate record of all actions, receipts, and disbursements on
behalf of the principal.

Signature of Successor Attorney-in-Fact *Date*

PHOENIX, ARIZONA
RECEIVED
BLM AZ STATE OFFICE
2019 AUG 30 A 10:18

NOTICE!!

These documents have been scanned!

Do not place un-scanned documents beneath this notice!

Do not remove this notice from this file!

GPO Jacket No. 560-102
Print Order 61540
Rise Business Services, LLC
Job=AZ15 9/11/2019



Box Number= AZ15234



Claim Begin-End: AMC456929-AMC456935

5 Miscellaneous



AZ15234-32

AMC448147-AMC457012

AMC 456929
457013

MEMO

To: Andy Shafer, Greg Simonds, Eric Coler-Dark
From: Ralph Wunder
Date: 27 September 2019
Re: Response to the due diligence points raised

RECEIVED
BLM/BLM STATE OFFICE
2020 APR 22 A 9:37
PHOENIX, ARIZONA

Premise: In-ground assets have no value without a mining operation in place and/or an insurance wrap.

Response: This is fundamentally correct, although with certain caveats as it applies to us. As Tony Koniski mentioned in the phone call earlier this week, the mining is simply collateral. The assurance to bondholders is 1) the refinery is not new technology, and it is producing a product for which there is very great—and growing—demand, with commitments from out-takers. And, its profitability more than covers the notes; 2) there is a sinking fund to cover principle and interest to bondholders for several years; 3) a portion of the funding is precisely to launch mining operations using established, reputable companies. That the presence of alluvial deposits is a matter of established geological history for that particular area is probably also incidental. Advancements in geological science and new technology make mining a different practice than in years past. There are numerous ways to ensure a profitable mining operation.

Finally, I would just point out, if an insurance wrap helps, we'll buy an insurance wrap.

Premise: The bond should only include one project and seems convoluted.

Response: The bond has two viable projects in it, one offering additional collateral to the other. It is purposefully designed as such, to be a new model. (Stockpiling rare-earth metals to supplement a refinery's income sure seems a reassuring offer to me if I'm a bondholder. Why wouldn't I want that?) And, once again, my interest and principle payments are already guaranteed for three to four years. Where is the downside to my having rare-earth minerals and precious metals stockpiled, to which I would have claim in the (unlikely) event of default? In point of fact, an active mining operation is the one guarantee of my eventual certain recovery of my investment in a default scenario. Placer mining is faster and less expensive to operate, and new technology assures the best results. That is our intention to start.



Premise: The Catherine mine was filed on top of an active claim. The Happy 2 mine is owned by Fluent Technologies LLC. They had renewed their claim prior to the filings of multiple names on Sept 3, 2019. I have spoken with Tina at the Arizona BLM. Fluent clearly owns the claim and it would be ill-advised to continue showing it as an asset of IID.

FILED AS SENT BY INFORMATION
DOCS ONLY - NO ACTION TAKEN

Response: This information is factually incorrect. First, the Fluent Technologies claim expired in 2017, and was NOT renewed. With a witness on the call, this was confirmed today in a direct conversation with the same lady referenced (Tina) at the Arizona BLM. I called and introduced myself to Tina as a lifelong friend of the Chief of Staff to the U.S. Senator who is the current Chairman of the U.S. Senate Mining Subcommittee (which regulates the BLM.) We had a lengthy candid conversation in which Tina flatly and emphatically stated that: 1) Representations notwithstanding, no one from Fluent Technologies came-by to speak to her about the claim, nor did Fluent renew the claim. *She stated flatly that was a lie;* 2) She said she has run that office for many years, and said her name is frequently invoked in the course of being misused by people; 3) *While we were on the call, she checked her BLM computer filings and confirmed that we, and we alone, own that claim.* (Our claim number is AMC 457013.) It is valid. Moreover, there is no record of any other claim. And, after checking carefully using several methods, she emphatically denied that Fluent Technologies LLC owned the claim under any of the possibilities that could exist. This was confirmed by other staff at that office, as well as at the State of Nevada's mining office. We possess stamped and paid receipts from both the federal BLM office and the County Recorder's office for this mine. The day it was filed, we checked the claim's coordinates (longitude and latitude numbers –which is how a claim is actually filed, *not by its name*) on September 4th as it was being paid for, and discovered it was available. The BLM, *who checked the claim when it was filed by us in person,* would not have sold us the claim if they discovered that it was not available. Moreover, "walking and posting the claim" is a requirement of the process of staking the claim. Our agent did that, and there was no requisite signage, markers, or other evidence of another claimant. We followed the letter of the process. Again, I reiterate that the woman in charge of the office for filing claims in the federal BLM department in Phoenix says it is ours. Period. Our claim number is: AMC 457013.

Not True!
We Renewed

I called & spoke w/ Tina & came in the office later.

We suspect the source of the erroneous information was a competitor, Mike Carpenter, a partner in Fluent Technologies, who, in fact, let the claim expire in 2017. He/they have no legal rights to the claim.

I enjoy good friends among those who advanced William Pendley to the White House for his nomination. Mr. Pendley is the current Acting Director of the U.S. Bureau of Land Management. Notably, I enjoy a friendship with the office of Sen. Mike Lee, the Chairman of the U.S. Senate Committee which must ultimately report-out Mr. Pendley's nomination for a vote in the Senate. (Senator Lee will soon be attending a fundraiser I am hosting in his honor.)

In short, I'm not concerned about the status of our mines.

Premise: A 43-101 is a customary requirement for showing valuation of a mine. A 43-101 from 2013 is 'outdated' for use now. The 43-101 cited is proprietary.

Response: Yes, a 43-101 is a customary requirement for showing valuation of a mine. However, a 43-101 from 2013 is only outdated if mining was done at the site. No mining was conducted at the site. If there has been no ground disturbance, there is no scientific

PHOENIX, ARIZONA
2022 APR 2 A 9:37
BLM STATE OFFICE
RECEIVED

compelling reason to update an intact, undisturbed mine, as is attested to by geological experts, including the one cited in the report. (In short, the in-ground assets aren't going anywhere.) Permission for use of the documentation was previously given to a subsidiary of Impact Investments and Development. I, in fact, paid a substantial sum for it. Also, since the mine itself no longer belongs to Fluent Technologies or Mike Carpenter of EGR, any proprietary claim is specious...however, the report does show evidence supporting the mines valuation.

New assays and 43-101's will be conducted, nonetheless, immediately preceding the onset of mining, following funding.

I trust this satisfies the questions raised to date, and we will be pleased to address any further questions you may have.

We are confident bondholders will see this as the smart and secure investment it is.

Any further questions, please contact me at (202) 642-0868, or Antoine (Tony) Koniski at (954) 289-7120.

RECEIVED
DLM A Z STATE OFFICE

2020 APR 22 A 9:37

PHOENIX, ARIZONA

[Faint, illegible handwritten text, likely bleed-through from the reverse side of the page]

Report

PUBLIC SERIAL NUMBER INDEX REPORT

Serial Number Index - Mining Claims

Use the down arrow to select the view you would like.

Admin State: AZ
County: PINAL

Table with columns: Serial Number, Lead Serial Number, Case Type, Claim Name, Claimant Name, Mer Twn Rng Sec, Subdiv, County, Geo St, Loc Date, Last Assmt Yr, County Book; Page, Closed Date. Contains multiple rows for 'HAPPY' and 'CATHERINE'S ALL IN' claims.

Fluent Filed 8/22/2019
Catherine Filed 9/3/2019

NO WARRANTY IS MADE BY BLM FOR USE OF THE DATA FOR PURPOSES NOT INTENDED BY BLM
DISCLOSURE ALL INFORMATION RECEIVED IN THIS OFFICE MAY NOT YET BE LISTED ON THIS REPORT.
NAMES AND ADDRESSES ARE ENTERED AS THEY APPEAR ON THE LOCATION NOTICE OR ARE ABBREVIATED TO FIT LIMITED SPACE;
THEREFORE THEY MAY NOT APPEAR IN THE EXPECTED SEQUENCE. A BLANK LATEST ASSESSMENT YEAR IN THIS REPORT DOES NOT CONSTITUTE AN ABANDONED CLAIM.
Return - Refresh - Print - Export

Evidence of attempt to claim jump

RECEIVED
BLM #7 STATE OFFICE
2020 APR 22 A 9:37
PHOENIX, ARIZONA

DEPARTMENT OF THE INTERIOR
 BUREAU OF LAND MANAGEMENT
 MINING CLAIMS
 (MASS) Serial Register Page

Run Date/Time: 9/26/2019 14:57 PM

01 10-21-1976;090STAT0090;43USC1744

Total Acres
160

Serial Number
AMC457013

Case Type 384201: PLACER CLAIM

Claim Name: CATHERINE'S ALL IN

Case Disposition: ACTIVE

Required Maintenance Fee: \$1320.00

Lead File Number
AMC457013

Name & Address	Interest Relationship
BURCHAM JOHN 1001 E PLAYA DEL NORTE DR 2431 TEMPE, AZ 85281	CLAIMANT
DE LEO DOMINIC 1001 E PLAYA DEL NORTE DR 2431 TEMPE, AZ 85281	CLAIMANT
DE LEO EDWARD 1001 E PLAYA DEL NORTE DR 2431 TEMPE, AZ 85281	CLAIMANT
DE LEO GIOVANNA 1001 E PLAYA DEL NORTE DR 2431 TEMPE, AZ 85281	CLAIMANT
DE LEO MARCO 1001 E PLAYA DEL NORTE DR 2431 TEMPE, AZ 85281	CLAIMANT
HENDERSON CATHERINE 1001 E PLAYA DEL NORTE DR 2431 TEMPE, AZ 85281	CLAIMANT
MORRISSEY PATRICK 1001 E PLAYA DEL NORTE DR 2431 TEMPE, AZ 85281	CLAIMANT
WUNDER RALPH C 1001 E PLAYA DEL NORTE DR 2431 TEMPE, AZ 85281	CLAIMANT

RECEIVED
 BLM AZ STATE OFFICE
 2020 APR 22 A 1:37
 PHOENIX, ARIZONA

County / State	District
PINAL COUNTY, AZ	GILA DO

Mer Twp Rng Sec	Subdivision
14 0070S 0120E 033	NW

Act Date	Code	Action Text	Action Remarks	Receipt Number
09/03/2019	403	LOCATION DATE		
09/04/2019	395	RECORDATION NOTICE RECD	1	4553639
09/04/2019	484	LOCATION YEAR / MAINTENAN	2020;\$165	4553639
09/04/2019	685	ADDL MAINTENANCE FEE	2020;\$1155	4553639
09/04/2019	501	ACCT ADV IN LEAD FILE	AMC457013;	4553639
09/03/2019	404	COUNTY RECORDATION	2019-072821;	

Line Nr	Remarks

Prepared By

Name: Philip Magri, Esq.
Address: c/o Magri Law LLC
2642 NE 9th Ave.
Fort Lauderdale
State: Florida Zip Code: 33334

After Recording Return To

Name: Philip Magri, Esq.
Address: c/o Magri Law LLC
2642 NE 9th Ave.
Fort Lauderdale
State: Florida Zip Code: 33334

To: BLM Land Law Examiner
1) This Quit Claim Filing consists of one member of an Association Quit Claiming 160 acres to someone else.
2) Supporting documents verify they were claim jumping knowingly on Fluvent Technologies

Space Above This Line for Recorder's Use

ARIZONA QUIT CLAIM DEED

STATE OF ARIZONA

PINAL COUNTY

KNOW ALL MEN BY THESE PRESENTS, That for and in consideration of the sum of TEN DOLLARS (\$10.00) in hand paid to EDWARD DELEO an INDIVIDUAL, residing at 1001 E PLAYA DEL NORTE DRIVE, #2431, TEMPE, AZ 85281 County of MARICOPA, City of TEMPE, State of ARIZONA (hereinafter known as the "Grantor") hereby conveys and quitclaims to IMPACT MINING, LLC, a Delaware limited liability company with a registered office located at 6 POLLY DRUMMOND HILL ROAD, DRUMMOND OFFICE CONDOMINIUM, NEWARK, DE 19711-5703, County of NEW CASTLE, City of NEWARK, State of DELAWARE (hereinafter known as the "Grantee") all interest which I have, if any in the following described real estate, situated in PINAL County, Arizona to-wit:

Edward Deleo only has a 29-acre claim but is assigning the entire 160 acres

CATHERINE'S MINE, PINAL COUNTY, ARIZONA. TUCSON REGION - 160 ACRES - PLACER CLAIM, AMC # 457013, BLM - DIVISION OF LANDS, MINERALS & ENERGY, FILED: PHOENIX OFFICE, COORDINATES: 7 SOUTH, 12 EAST, SECTION 33, NW 1/4 SECTION, 2640' IN E DIRECTION, 2640' IN N DIRECTION, ES 33 NW, GILA SALT RIVER BASE & MERIDIAN

[INSERT LEGAL DESCRIPTION HERE OR ATTACH AND INSERT]

PHOENIX, ARIZONA

2020 APR 22 A 9:36

RECEIVED
BLM AZ STATE OFFICE

AMC 457013

To have and to hold, the same together with all and singular the appurtenances thereunto belonging or in anywise appertaining, and all the estate, right, title, interest, lien, equity and claim whatsoever for the said first party, either in law or equity, to the only proper use, benefit and behoof of the said second party forever.

[Handwritten Signature]

Grantor's Signature

EDWARD DELEO

Grantor's Name

Agent For Impact Mining, LLC

1001 E PLAYA DEL
NORTE DRIVE, #2431


Address

TEMPE, AZ 85281

City, State & Zip

STATE OF ARIZONA)

COUNTY OF Maricopa)



I, the undersigned, a Notary Public in and for said County, in said State, hereby certify that EDWARD DELEO whose names are signed to the foregoing instrument, and who is known to me, acknowledged before me on this day that, being informed of the contents of the instrument, they, executed the same voluntarily on the day the same bears date.

Given under my hand this 26th day of September, 2019.

Melissa Marie Smith
Notary Public

My Commission Expires: 11/7/2022

RECEIVED
PLM # 7 STATE OFFICE
2020 APR 22 A 9:31
PHOENIX, ARIZONA

1543 Napa Ave
Bluffdale, UT 84065

PROVO UT 846

17 APR 2020 P 1 L




Re Ann Myers
BLM - Land Law Examiner
One North Central Ave, Suite 800
Phoenix, AZ 85004

PHOENIX, ARIZONA

2020 APR 22 A 9:30

RECEIVED
BLM # 7 STATE OFFICE

8500464427



United States Department of the Interior
Bureau of Land Management
 DIV OF LANDS, MINRLS & ENERGY
 ONE N CENTRAL AVE
 PHOENIX, AZ 85004 -4427
 Phone: 602-417-9200

Receipt	
No:	4584908

Transaction #: 4706553
Date of Transaction: 10/16/2019

CUSTOMER:	
	FLUENT TECHNOLOGIES LLC PO BOX 1441 359 S 100W LYMAN,UT 84749-1441 US

LINE #	QTY	DESCRIPTION	REMARKS	UNIT PRICE	TOTAL
1	1.00	LOCATABLE MINERALS / MINING CLAIMS- NOT NEW-UNADJUD,ONE AUTH NO. ONLY / MINING CLAIM MONEY RECEIVED CASES: AMC456929/\$105.00	AMEND/7	- n/a -	105.00
TOTAL:					\$105.00

PAYMENT INFORMATION			
NOTE: Items will appear on credit card statement as "Bureau of Land Mgmt CO".			
1	AMOUNT:	105.00	POSTMARKED: N/A
	TYPE:	CREDIT CARD	RECEIVED: 10/16/2019
	NAME:	FLUENT TECHNOLOGIES LLC PO BOX 1441 359 S 100W LYMAN UT 84749-1441 US	
	CARD NO:	XXXXXXXXXXXX7104	AUTH CODE: 947274
	NAME ON CARD:	JEAN HOWARD	
	SIGNATURE:		

REMARKS

This receipt was generated by the automated BLM Collections and Billing System and is a paper representation of a portion of the official electronic record contained therein.

*11/19/2019 AMENDMENTS PROCESSED
 ON AMC456929-456935*

NOTICE!!

These documents have been scanned!

Do not place un-scanned documents beneath this notice!

Do not remove this notice from this file!

GPO Jacket No. 560-102
Print Order 61540
Rise Business Services, LLC
Job=AZ15 9/11/2019



Box Number= AZ15234



Claim Begin-End: AMC456929-AMC456935

6 Location Notices-Amendments and Supporting Documents



AZ15234-32

AMC448147-AMC457012

MINING CLAIM STATUS REPORT - 2018 - 2019

Data Entered: 8/29/19 Ram

MTP Checked By: 8/29/19 Ram
GEO Checked By: EG

LEAD SERIAL NUMBER: AMC 456929 thru AMC 456935

NUMBER OF CLAIMS & TYPE:

LODE _____
PLACER _____
7 ASSOCIATION PLACER
MILL SITE _____
TUNNEL SITE _____

CHARGES:

Processing Fee @ \$20 = \$ 140
Location Fee @ \$37 = \$ 259
Maintenance Fee @ \$155 = \$ 1085
Add'l Maint Fee for Assoc Placer = \$ 1085
SUBTOTAL \$ 2569.
Other Fees \$ _____
Other Fees \$ _____
TOTAL \$ _____

TOTAL ACREAGE: 20.14 Per Claim
(Placer Only)

NUMBER OF LOCATORS: 1

DOCUMENTS RECEIVED VIA: Over-the-Counter [] Mail [] **TIMELY FILED:** Yes [] No []

LEGAL DESCRIPTION: T 7S R 12E SEC 33
T _____ R _____ SEC _____
T _____ R _____ SEC _____
T _____ R _____ SEC _____
T _____ R _____ SEC _____

BLM [] FOREST SERVICE [] _____ SUBJ TO PL 359: Yes [] No []
WILDERNESS AREA [] _____

SPLIT ESTATE: N/A [] SX [] PX [] OTHER [] _____
SRHA [] Was proper Notice filed if located on SHRA Land? Yes [] No []

RECONVEYED MINERALS ON BLM LAND REQUIRE OPENING ORDER FROM 1944 TO 1993:

Open to Entry On _____ N/A []

COMMENTS/STATUS: VOID [] PARTIALLY VOID [] PVT MINERALS [] WITHDRAWN LANDS []
OTHER [] _____

[] Claimant acknowledges that portions of the following claim(s) site(s) may be void or voidable.

Printed Name of Claimant _____ Signature of Claimant _____

*****FINAL ADJUDICATION*****

DATE _____ INITIALS _____

LOCATION NOTICE FOR PLACER MINING CLAIM

Amendment BLM Serial # AMC 456929

NOTICE IS HEREBY GIVEN that the _____

Happy 2-01 placer mining claim has been located by

Fluent Technologies LLC whose current mailing

address is PO Box 1447 (359S 100W) Lyman, UT

84749, Phone 801-347-5359

Notes

RECEIVED BLM AT STATE OFFICE	PHOENIX, ARIZONA	2019 OCT 16 PM 12:39
BLM Date Stamp		

The general course of this claim is E → W and it is situated in Pinal

County, Arizona. This claim is 1320 feet in length and 660 feet in width.

20 Total Claim Acreage. This claim runs from the location monument on which this location notice is posted at the NE corner of the claim approximately 660 feet in a S direction to the S end line and 1320 feet in a W direction to the W end line. This claim is marked by four monuments, one at each corner of the claim.

The location monument on which this notice is posted is situated within Section 33, Township T 5 S, Range 12 E, Gila Salt River Base and Meridian, Arizona. This claim encompasses

portions of the following legal subdivision(s) if located by legal subdivision or the following quarter section(s), section(s), Township(s) and Range(s) N 1/2 NE 1/4 NW 1/4 Section 33
Township 7S, Range 12E, Gila Salt River Base and Meridian, Arizona.

The locality of this claim with reference to some natural object or permanent monument and additional information (if any) concerning its locality are as follows: NONE

_____ The above information is shown on the attached map.

DATED AND POSTED on the ground this 22 day of August, 20 19.

LOCATOR(s) AGENT

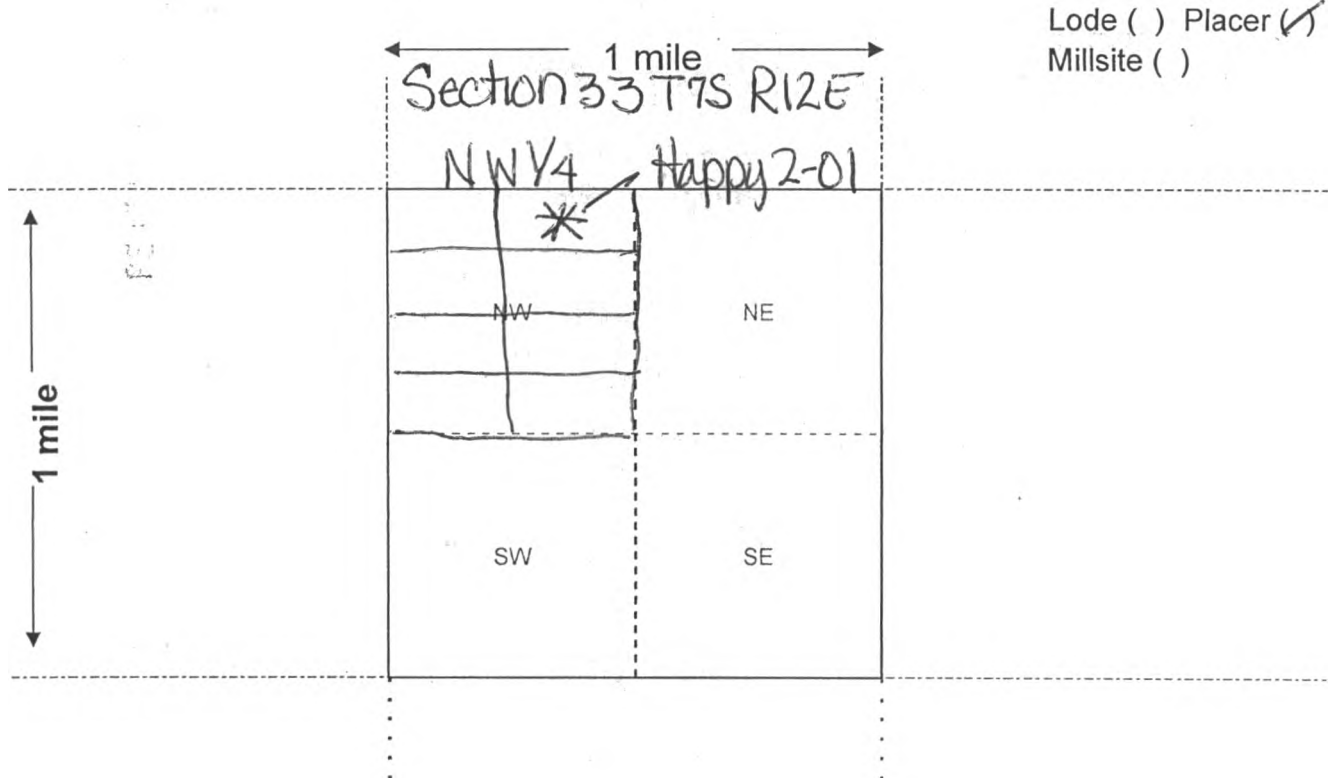
Print Name(s) Fluent Technologies LLC, Jean Howard, Owner

Signature(s) Jean Howard, owner of Fluent Tech LLC

Form MCF102
Revised Oct 2018

AMC 456929

MINING CLAIM MAP



Scale: 1" = 2000 feet

1. The above map depicts the Happy 2-01 mining claim, which is located in Section (s) 33, Township 7 S, Range 12 E, Gila and Salt River Base and Meridian, Pinal County, Arizona. Total claim acreage is 20

2. The type of corner and location monuments used are as follows: 2" x 2" x 4' Wood

3. The bearings and distances in degrees and feet between claim corners and to a public land survey monument are as depicted on the map.

4. If the claim is a placer or millsite claim with exterior limits conforming to legal subdivisions of the public survey, provide a legal description of the claim _____

Form MCF100a
Revised Oct 2018

12



OFFICIAL RECORDS OF
PINAL COUNTY RECORDER
Virginia Ross

DATE/TIME: 08/22/2019 1231
FEE: \$30.00
PAGES: 1
FEE NUMBER: 2019-069096

Location Notice for Placer Mining Claim

Notice is hereby given that the Happy 2-01 placer mining claim has been located by Fluent Technologies LLC, whose current mailing address is:

86 Pine Street, Rock Springs, WY 82901.

The general course of the claim is East to West and is situated in Pinal County, Arizona.

The claim is 1,329 feet in length and 660 feet in width. This claim runs from the location monument on which the location notice is posted in the northeast corner of the claim, approximately 660 feet in a southerly direction to the south end line and 1,320 feet in a westerly direction to the west end line.

The claim is marked by four 2"x2"x4' monuments, one at each corner of the claim.


The location monument on which this notice is posted is situated within Section 33, Township 7 South, Range 12 East, Gila Salt River Base and Meridian, Arizona. This claim encompasses portions of the following: N 1/2, NE 1/4, NW 1/4, Section 33, Township 7 S, Range 12 East

Gila Salt River Base and Meridian, Arizona.

The locality of this claim, with reference to some natural object or permanent monument and additional information (if any) concerning its locality are as follows: None.

Dated and Posted on the ground this 22nd day of August, 2019.

Locator (s) Owners
Fluent Technologies LLC

By: 
Brett O'Berry/Agent for Owners

RECEIVED
BLM AZ STATE OFFICE
2019 AUG 22 P 2:31
PHOENIX, ARIZONA

AN C 4 5 6 9 2 9

LOCATION NOTICE FOR PLACER MINING CLAIM

Amendment BLM Serial # AMC 456930

NOTICE IS HEREBY GIVEN that the ~~AMC 456930~~

HAPPY 2-03 placer mining claim has been located by

FLUENT TECHNOLOGIES LLC whose current mailing address is P.O. BOX 1447, LYMAN, UT 84749, PH. 801-347-5359

NEW

The general course of this claim is ~~1320~~ EAST → WEST 1320 and it is situated in PINAL County, Arizona. This claim is 1320 feet in length and 660 feet in width.

20 Total Claim Acreage. This claim runs from the location monument on which this location notice is posted at the NE corner of the claim approximately 660 feet in a S direction to the S end line and 1320 feet in a W direction to the W end line. This claim is marked by four monuments, one at each corner of the claim.

The location monument on which this notice is posted is situated within Section 33, Township 7 S, Range 12 E, Gila Salt River Base and Meridian, Arizona. This claim encompasses portions of the following legal subdivision(s) if located by legal subdivision or the following quarter section(s), section(s), Township(s) and Range(s) N 1/2 SE 1/4 NW 1/4 SECTION 33 TOWNSHIP 7 S RANGE 12 EAST, Gila Salt River Base and Meridian, Arizona.

The locality of this claim with reference to some natural object or permanent monument and additional information (if any) concerning its locality are as follows: NONE

The above information is shown on the attached map.

DATED AND POSTED on the ground this 22 day of AUGUST, 2019.

LOCATOR(s) AGENT

Print Name(s) FLUENT TECHNOLOGIES LLC. JEAN HOWARD

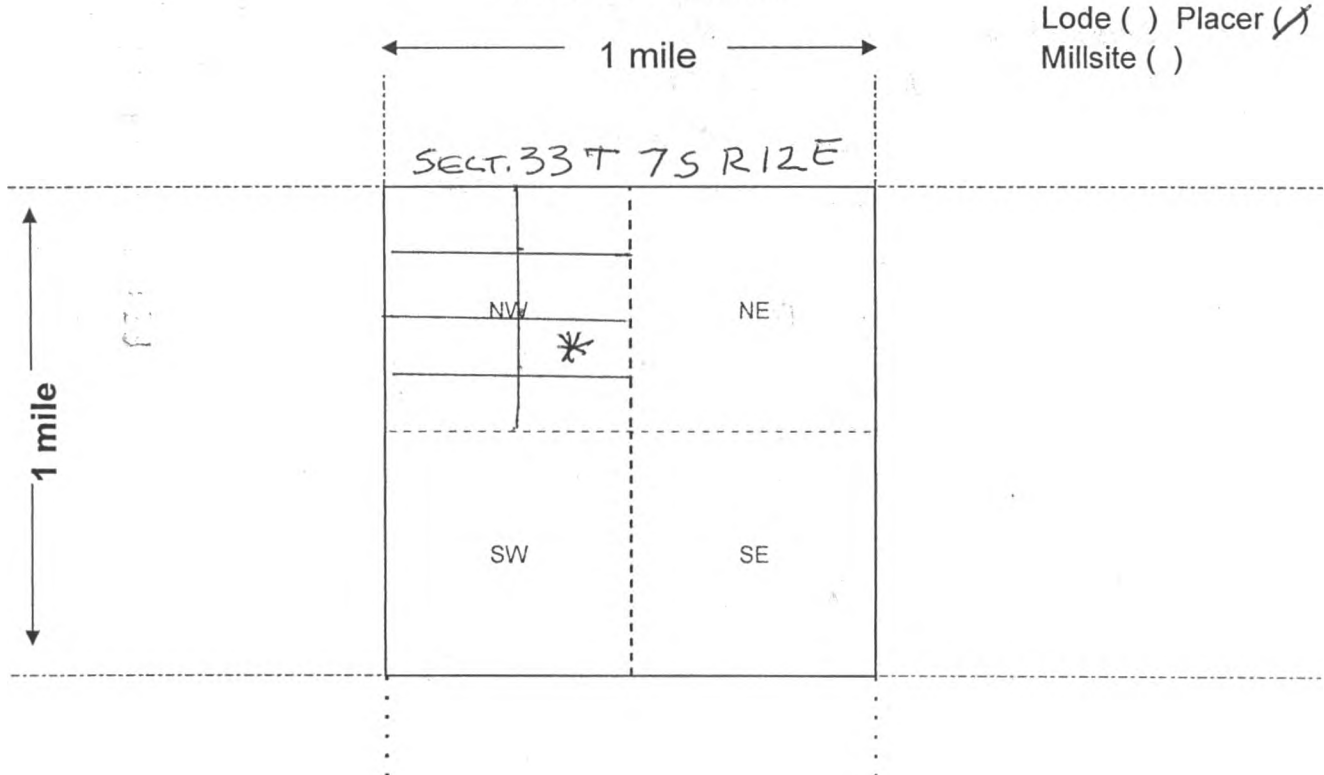
Signature(s) Jean Howard

RECEIVED
BLM AZ STATE OFFICE
2019 OCT 16 P 12:39
PHOENIX, ARIZONA
BLM
Date
Stamp

AMC 456930

Form MCF102
Revised Oct 2018

MINING CLAIM MAP




1. The above map depicts the HAPPY 2-03 mining claim, which is located in Section (s) 33, Township 7 S, Range 12 E, Gila and Salt River Base and Meridian, Pinal County, Arizona. Total claim acreage is _____

2. The type of corner and location monuments used are as follows: 2" x 2" x 4'

3. The bearings and distances in degrees and feet between claim corners and to a public land survey monument are as depicted on the map.

4. If the claim is a placer or millsite claim with exterior limits conforming to legal subdivisions of the public survey, provide a legal description of the claim _____

12



OFFICIAL RECORDS OF
PINAL COUNTY RECORDER
Virginia Ross

DATE/TIME: 08/22/2019 1231
FEE: \$30.00
PAGES: 1
FEE NUMBER: 2019-069097

Location Notice for Placer Mining Claim

Notice is hereby given that the Happy 2-03 placer mining claim has been located by Fluent Technologies LLC, whose current mailing address is:

86 Pine Street, Rock Springs, WY 82901.

The general course of the claim is East to West and is situated in Pinal County, Arizona.

The claim is 1,329 feet in length and 660 feet in width. This claim runs from the location monument on which the location notice is posted in the northeast corner of the claim, approximately 660 feet in a southerly direction to the south end line and 1,320 feet in a westerly direction to the west end line.

The claim is marked by four 2"x2"x4' monuments, one at each corner of the claim.

The location monument on which this notice is posted is situated within Section 33, Township 7 South, Range 12 East, Gila Salt River Base and Meridian, Arizona. This claim encompasses portions of the following: N 1/2, SE 1/4, NW 1/4, Section 33, Township 7 S, Range 12 East

Gila Salt River Base and Meridian, Arizona.

The locality of this claim, with reference to some natural object or permanent monument and additional information (if any) concerning its locality are as follows: None.

Dated and Posted on the ground this 22nd day of August, 2019.

Locator (s) Owners
Fluent Technologies LLC

By:

Brett O'Berry/Agent for Owners

AMC456930

RECEIVED
BLM AZ STATE OFFICE
2019 AUG 22 P 2:31
PHOENIX, ARIZONA

LOCATION NOTICE FOR PLACER MINING CLAIM

Amendment BLM Serial # AMC 456931

NOTICE IS HEREBY GIVEN that the _____

Happy 2-04 placer mining claim has been located by Fluent Technologies LLC whose current mailing address is P.O. Box 1447 (359 S 100 W) Lyman, UT 84749 Phone: 801-347-5359

RECEIVED
BLM AZ STATE OFFICE
2019 OCT 16 P 12:39
PHOENIX, ARIZONA
BLM
Date
Stamp

The general course of this claim is 1320 and it is situated in Pinal

County, Arizona. This claim is 1320 feet in length and 660 feet in width.

20 Total Claim Acreage. This claim runs from the location monument on which this location notice is posted at the NE corner of the claim approximately 660 feet in a S direction to the S end line and 1320 feet in a W direction to the W end line. This claim is marked by four monuments, one at each corner of the claim.

The location monument on which this notice is posted is situated within Section 33, Township T 7 S, Range R 12 E, Gila Salt River Base and Meridian, Arizona. This claim encompasses

portions of the following legal subdivision(s) if located by legal subdivision or the following quarter section(s), section(s), Township(s) and Range(s) S 1/2 SE 1/4 NW 1/4 Section 33
Township 7S Range 12E, Gila Salt River Base and Meridian, Arizona.

The locality of this claim with reference to some natural object or permanent monument and additional information (if any) concerning its locality are as follows: NONE

_____ The above information is shown on the attached map.

DATED AND POSTED on the ground this 22 day of August, 2019

LOCATOR(s) AGENT

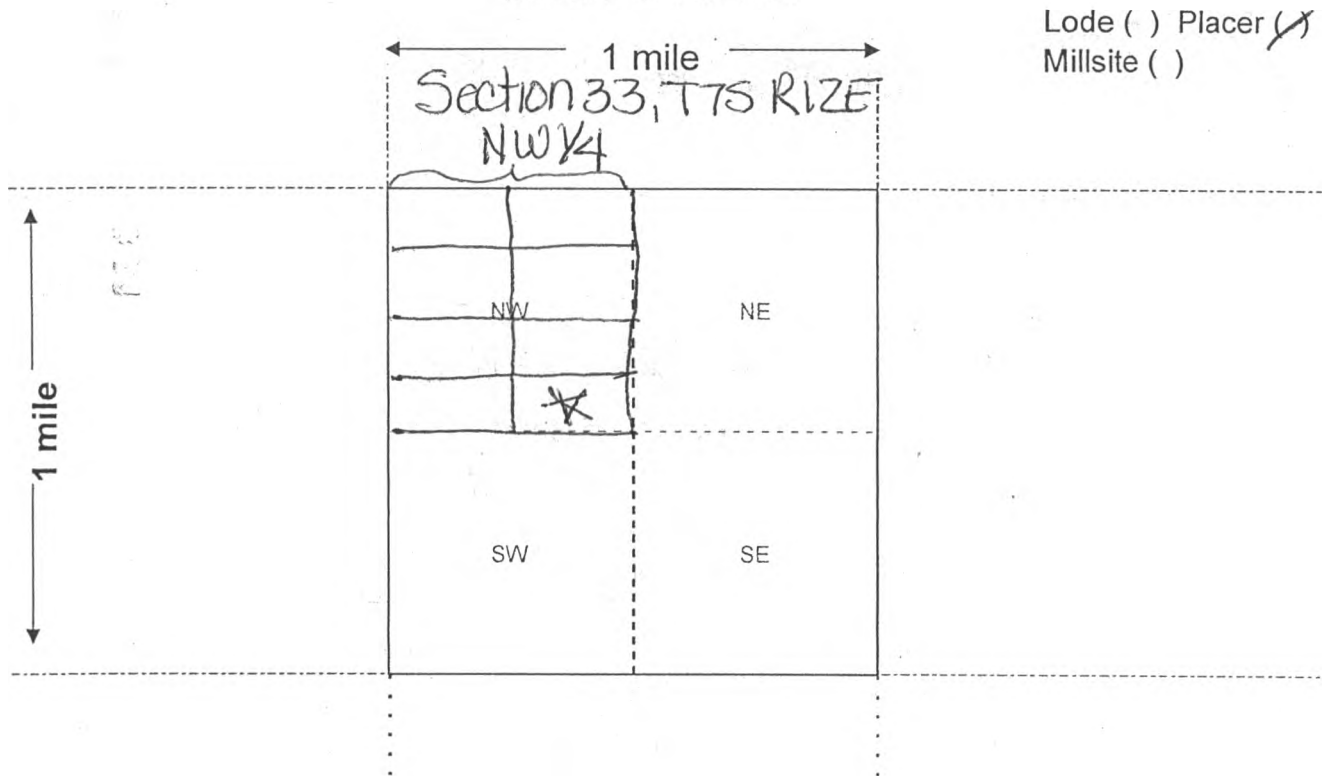
Print Name(s) Fluent Technologies, LLC, Jean Howard, Owner

Signature(s) Jean Howard

Form MCF102
Revised Oct 2018

Amc 456931

MINING CLAIM MAP



Lode (-) Placer (-)
Millsite (*)

Scale: 1" = 2000 feet



- The above map depicts the Happy 2-04 mining claim, which is located in Section (s) 33, Township 7 S, Range 12 E, Gila and Salt River Base and Meridian, Pinal County, Arizona. Total claim acreage is 20.
- The type of corner and location monuments used are as follows: 2" x 2" x 4' wood
- The bearings and distances in degrees and feet between claim corners and to a public land survey monument are as depicted on the map.
- If the claim is a placer or millsite claim with exterior limits conforming to legal subdivisions of the public survey, provide a legal description of the claim N/A

Form MCF100a
Revised Oct 2018

1R



OFFICIAL RECORDS OF
PINAL COUNTY RECORDER
Virginia Ross

DATE/TIME: 08/22/2019 1231
FEE: \$30.00
PAGES: 1
FEE NUMBER: 2019-069098

Location Notice for Placer Mining Claim

Notice is hereby given that the Happy 2-04 placer mining claim has been located by Fluent Technologies LLC, whose current mailing address is:

86 Pine Street, Rock Springs, WY 82901.

The general course of the claim is East to West and is situated in Pinal County, Arizona.

The claim is 1,329 feet in length and 660 feet in width. This claim runs from the location monument on which the location notice is posted in the northeast corner of the claim, approximately 660 feet in a southerly direction to the south end line and 1,320 feet in a westerly direction to the west end line.

The claim is marked by four 2"x2"x4' monuments, one at each corner of the claim.


The location monument on which this notice is posted is situated within Section 33, Township 7 South, Range 12 East, Gila Salt River Base and Meridian, Arizona. This claim encompasses portions of the following: S 1/2, SE 1/4, NW 1/4, Section 33, Township 7 S, Range 12 East

Gila Salt River Base and Meridian, Arizona.

The locality of this claim, with reference to some natural object or permanent monument and additional information (if any) concerning its locality are as follows: None.

Dated and Posted on the ground this 22nd day of August, 2019.

Locator (s) Owners
Fluent Technologies LLC

By: 
Brett O'Berry/Agent for Owners

RECEIVED
BLM AZ STATE OFFICE
2019 AUG 22 P 2:31
PHOENIX, ARIZONA

AMC456931

LOCATION NOTICE FOR PLACER MINING CLAIM

Amendment BLM Serial # AMC 456932

NOTICE IS HEREBY GIVEN that the _____

Happy 2-05 placer mining claim has been located by Fluent Technologies LLC whose current mailing address is P.O. Box 1447 (359 S 100 W) Lyman, UT 84749 Phone: 801-347-5359

RECEIVED
BLM STATE OFFICE
2019 OCT 16 P 12:59
PHOENIX, ARIZONA
BLM
Date
Stamp

The general course of this claim is E → W and it is situated in Pinal

County, Arizona. This claim is 1320 feet in length and 660 feet in width.

20 Total Claim Acreage. This claim runs from the location monument on which this location notice is posted at the NW corner of the claim approximately 660 feet in a S direction to the S end line and 1320 feet in a E direction to the WE end line. This claim is marked by four monuments, one at each corner of the claim.

The location monument on which this notice is posted is situated within Section 33, Township T 7 S, Range R 12 E, Gila Salt River Base and Meridian, Arizona. This claim encompasses

portions of the following legal subdivision(s) if located by legal subdivision or the following quarter section(s), section(s), Township(s) and Range(s) N 1/2 NW 1/4 NW 1/4 S 33 T 7 S R 12 E, Gila Salt River Base and Meridian, Arizona.

The locality of this claim with reference to some natural object or permanent monument and additional information (if any) concerning its locality are as follows: None

_____ The above information is shown on the attached map.

DATED AND POSTED on the ground this 22 day of August, 2019.

LOCATOR(s) AGENT

Print Name(s) Fluent Technologies, LLC, Jean Howard, Owner

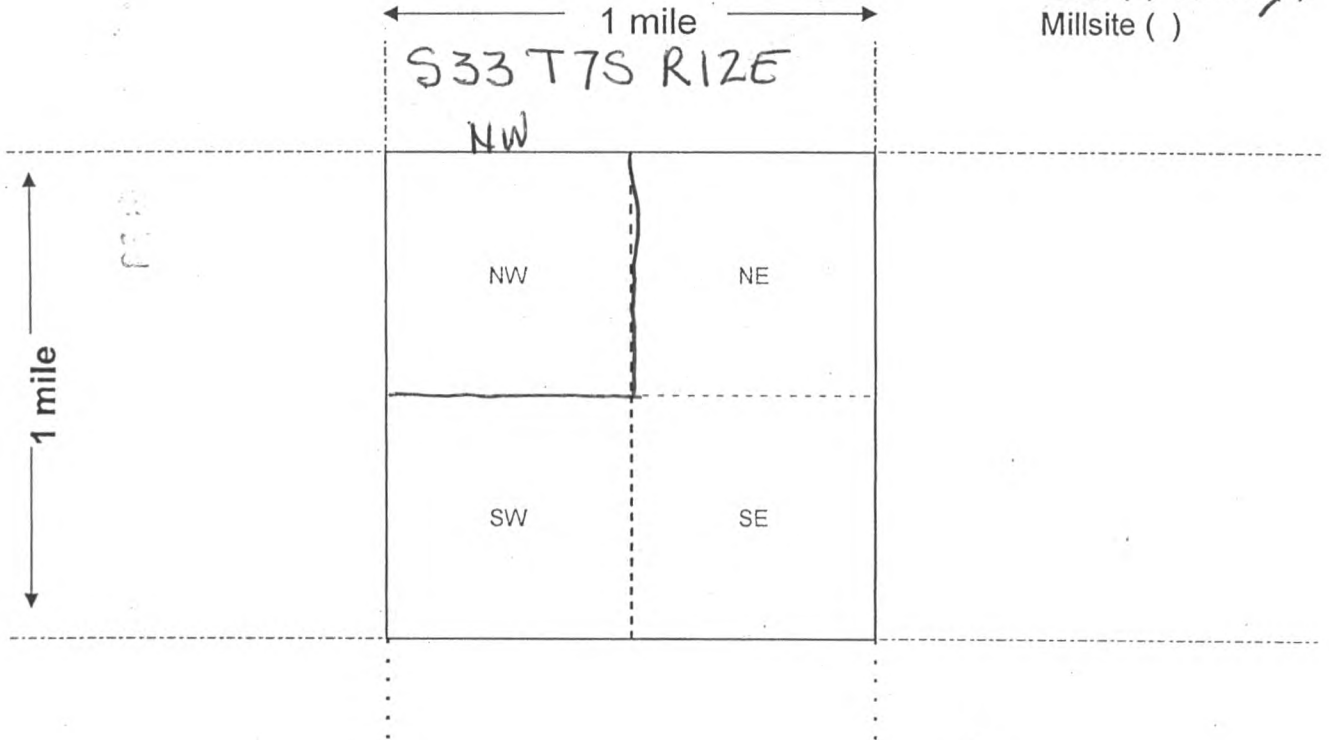
Signature(s) Jean Howard

Form MCF102
Revised Oct 2018

AMC 456932

MINING CLAIM MAP

Lode () Placer (/)
Millsite ()



Scale: 1" = 2000 feet



- The above map depicts the Happy 2-05 mining claim, which is located in Section (s) 33, Township 7 S, Range 12 E, Gila and Salt River Base and Meridian, Pinal County, Arizona. Total claim acreage is 20
- The type of corner and location monuments used are as follows: 2" x 2" x 4'

3. The bearings and distances in degrees and feet between claim corners and to a public land survey monument are as depicted on the map.

4. If the claim is a placer or millsite claim with exterior limits conforming to legal subdivisions of the public survey, provide a legal description of the claim _____

Form MCF100a
Revised Oct 2018

12



OFFICIAL RECORDS OF
PINAL COUNTY RECORDER
Virginia Ross

DATE/TIME: 08/22/2019 1231
FEE: \$30.00
PAGES: 1
FEE NUMBER: 2019-069099

Location Notice for Placer Mining Claim

Notice is hereby given that the Happy 2-05 placer mining claim has been located by Fluent Technologies LLC, whose current mailing address is:

86 Pine Street, Rock Springs, WY 82901.

The general course of the claim is East to West and is situated in Pinal County, Arizona.

The claim is 1,329 feet in length and 660 feet in width. This claim runs from the location monument on which the location notice is posted in the northwest corner of the claim, approximately 660 feet in a southerly direction to the south end line and 1,320 feet in a Easterly direction to the west end line.

The claim is marked by four 2"x2"x4' monuments, one at each corner of the claim.


The location monument on which this notice is posted is situated within Section 33, Township 7 South, Range 12 East, Gila Salt River Base and Meridian, Arizona. This claim encompasses portions of the following: N 1/2, NW 1/4, NW 1/4, Section 33, Township 7 S, Range 12 East

Gila Salt River Base and Meridian, Arizona.

The locality of this claim, with reference to some natural object or permanent monument and additional information (if any) concerning its locality are as follows: None.

Dated and Posted on the ground this 22nd day of August, 2019.

Locator (s) Owners
Fluent Technologies LLC

By: 
Brett O'Berry/Agent for Owners

AMC456932

RECEIVED
BLM AZ STATE OFFICE
2019 AUG 22 P 2:31
PHOENIX, ARIZONA

LOCATION NOTICE FOR PLACER MINING CLAIM 456933

Amendment BLM Serial # AMC ~~456933~~

RECEIVED
BLM AZ STATE OFFICE
2019 OCT 16 P 12:39
PHOENIX, ARIZONA

NOTICE IS HEREBY GIVEN that the _____

HAPPY 2-06 placer mining claim has been located by

FLUENT TECHNOLOGIES LLC whose current mailing

*NEW address is P.O. BOX 1447 (3595 100W)

LYMAN, UTAH 84749

The general course of this claim is E → W and it is situated in PINAL

County, Arizona. This claim is 1320 feet in length and 660 feet in width.

20 Total Claim Acreage. This claim runs from the location monument on which this location notice is posted at the NW corner of the claim approximately 660 feet in a SOUTH direction to the SOUTH end line and 1320 feet in a EAST direction to the WEST end line. This claim is marked by four monuments, one at each corner of the claim.

The location monument on which this notice is posted is situated within Section 33, Township 7 S, Range 12 E, Gila Salt River Base and Meridian, Arizona. This claim encompasses

portions of the following legal subdivision(s) if located by legal subdivision or the following quarter section(s), section(s), Township(s) and Range(s) S 1/2 NW 1/4 NW 1/4 SECTION 33

TOWNSHIP 7 S RANGE 12 EAST, Gila Salt River Base and Meridian, Arizona.

The locality of this claim with reference to some natural object or permanent monument and additional information (if any) concerning its locality are as follows: NONE

_____ The above information is shown on the attached map.

DATED AND POSTED on the ground this 22 day of AUGUST, 2019.

LOCATOR(s) AGENT

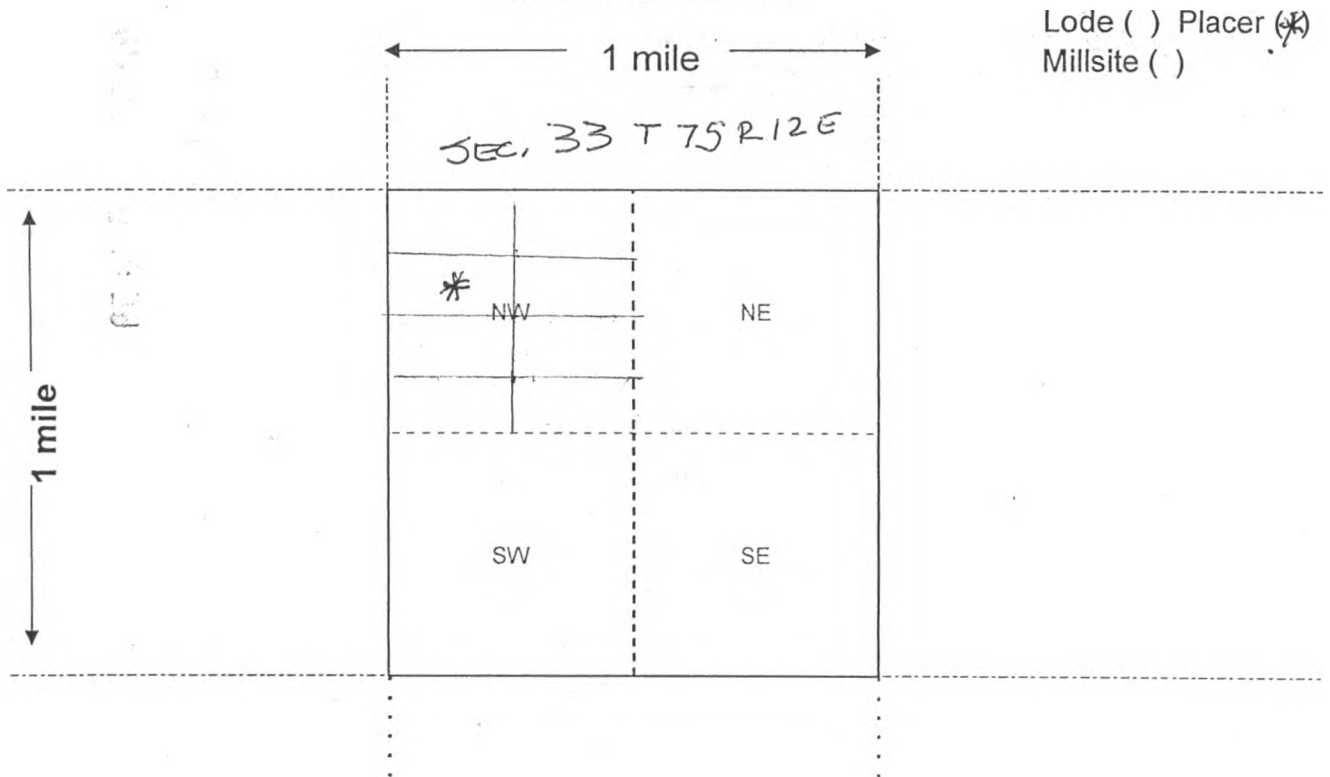
Print Name(s) FLUENT TECHNOLOGIES JEAN HOWARD, Owner

Signature(s) Jean Howard

Form MCF102
Revised Oct 2018

AMC 456933

MINING CLAIM MAP



Scale: 1" = 2000 feet

- The above map depicts the HAPPY 2-06 mining claim, which is located in Section (s) 33, Township 7 S, Range 12 EAST, Gila and Salt River Base and Meridian, PINAL County, Arizona. Total claim acreage is 20 ACRES
- The type of corner and location monuments used are as follows: 2" x 2" x 4'
- The bearings and distances in degrees and feet between claim corners and to a public land survey monument are as depicted on the map.
- If the claim is a placer or millsite claim with exterior limits conforming to legal subdivisions of the public survey, provide a legal description of the claim _____

Form MCF100a
Revised Oct 2018

12



OFFICIAL RECORDS OF
PINAL COUNTY RECORDER
Virginia Ross

DATE/TIME: 08/22/2019 1231
FEE: \$30.00
PAGES: 1
FEE NUMBER: 2019-069100

Location Notice for Placer Mining Claim

Notice is hereby given that the Happy 2-06 placer mining claim has been located by Fluent Technologies LLC, whose current mailing address is:

86 Pine Street, Rock Springs, WY 82901.

The general course of the claim is East to West and is situated in Pinal County, Arizona.

The claim is 1,329 feet in length and 660 feet in width. This claim runs from the location monument on which the location notice is posted in the northwest corner of the claim, approximately 660 feet in a southerly direction to the south end line and 1,320 feet in a Easterly direction to the west end line.

The claim is marked by four 2"x2"x4' monuments, one at each corner of the claim.

The location monument on which this notice is posted is situated within Section 33, Township 7 South, Range 12 East, Gila Salt River Base and Meridian, Arizona. This claim encompasses portions of the following: S 1/2, NW 1/4, NW 1/4, Section 33, Township 7 S, Range 12 East

Gila Salt River Base and Meridian, Arizona.

The locality of this claim, with reference to some natural object or permanent monument and additional information (if any) concerning its locality are as follows: None.

Dated and Posted on the ground this 22nd day of August, 2019.

Locator (s) Owners
Fluent Technologies LLC

By:

Brett O'Berry/Agent for Owners

AMC456933

RECEIVED
BLM/AZ STATE OFFICE
2019 AUG 22 P 2:32
PHOENIX, ARIZONA

LOCATION NOTICE FOR PLACER MINING CLAIM

Amendment BLM Serial # AMC 456934

NOTICE IS HEREBY GIVEN that the _____

Happy 2-07 placer mining claim has been located by

Fluent Technologies LLC whose current mailing

New address is P.O. Box 1447 (3595 100W) Lyman,
UT 84749

BLM
Date
Stamp

RECEIVED
BLM ARIZONA STATE OFFICE
2019 OCT 16 P 12:39
PHOENIX, ARIZONA

The general course of this claim is E → W and it is situated in Pinal

County, Arizona. This claim is 1320 feet in length and 660 feet in width.

20 Total Claim Acreage. This claim runs from the location monument on which this location notice is

posted at the NW corner of the claim approximately 660 feet in a S direction to the

S end line and 1320 feet in a E direction to the SE end line. This claim is marked by four monuments, one at each corner of the claim.

The location monument on which this notice is posted is situated within Section 33, Township

T 7 S, Range R 12 E, Gila Salt River Base and Meridian, Arizona. This claim encompasses

portions of the following legal subdivision(s) if located by legal subdivision or the following quarter section(s),

section(s), Township(s) and Range(s) N 1/2 SW 1/4 NW 1/4 Sec 33 T 7 S

Range 12 E, Gila Salt River Base and Meridian, Arizona.

The locality of this claim with reference to some natural object or permanent monument and additional information (if any) concerning its locality are as follows: NONE

_____ The above information is shown on the attached map.

DATED AND POSTED on the ground this 22 day of August, 2019

LOCATOR(s) AGENT

Print Name(s) Fluent Technologies LLC, Jean Howard, Owner

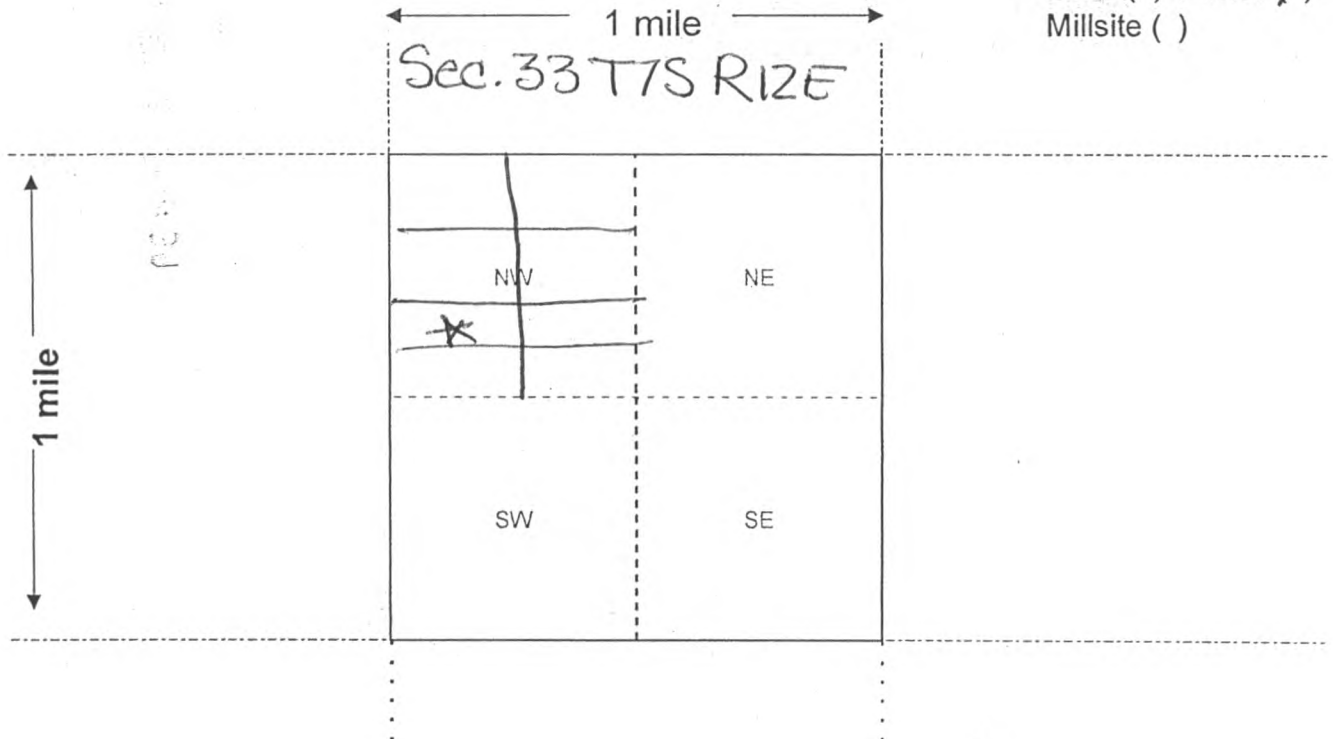
Signature(s) Jean Howard

Form MCF102
Revised Oct 2018

AMC 456934

MINING CLAIM MAP

Lode () Placer (✓)
 Millsite ()




Scale: 1" = 2000 feet



1. The above map depicts the Happy 2-07 mining claim, which is located in Section (s) 33, Township 7 S, Range 12 E, Gila and Salt River Base and Meridian, _____ County, Arizona. Total claim acreage is 20
2. The type of corner and location monuments used are as follows: 2" x 2" x 4'
3. The bearings and distances in degrees and feet between claim corners and to a public land survey monument are as depicted on the map.
4. If the claim is a placer or millsite claim with exterior limits conforming to legal subdivisions of the public survey, provide a legal description of the claim _____

Form MCF100a
 Revised Oct 2018

1R



OFFICIAL RECORDS OF
PINAL COUNTY RECORDER
Virginia Ross

DATE/TIME: 08/22/2019 1231
FEE: \$30.00
PAGES: 1
FEE NUMBER: 2019-069101

Location Notice for Placer Mining Claim

Notice is hereby given that the Happy 2-07 placer mining claim has been located by Fluent Technologies LLC, whose current mailing address is:

86 Pine Street, Rock Springs, WY 82901.

The general course of the claim is East to West and is situated in Pinal County, Arizona.

The claim is 1,329 feet in length and 660 feet in width. This claim runs from the location monument on which the location notice is posted in the northwest corner of the claim, approximately 660 feet in a southerly direction to the south end line and 1,320 feet in a Easterly direction to the west end line.

The claim is marked by four 2"x2"x4' monuments, one at each corner of the claim.

The location monument on which this notice is posted is situated within Section 33, Township 7 South, Range 12 East, Gila Salt River Base and Meridian, Arizona. This claim encompasses portions of the following: N 1/2, SW 1/4, NW 1/4, Section 33, Township 7 S, Range 12 East

Gila Salt River Base and Meridian, Arizona.

The locality of this claim, with reference to some natural object or permanent monument and additional information (if any) concerning its locality are as follows: None.

Dated and Posted on the ground this 22nd day of August, 2019.

Locator (s) Owners
Fluent Technologies LLC

By:

Brett O'Berry/Agent for Owners

RECEIVED
BIMAZ STATE OFFICE
2019 AUG 22 P 2:32
PHOENIX, ARIZONA

AMC456934

LOCATION NOTICE FOR PLACER MINING CLAIM

Amendment BLM Serial # AMC 456935

NOTICE IS HEREBY GIVEN that the _____

Happy 2-08 placer mining claim has been located by

Fluent Technologies LLC whose current mailing

^{New} address is PO. Box 1447 (3595 100W) Lyman
UT 84749 Phone: 801-347-5359

RECEIVED
BLM ARIZONA STATE OFFICE
2019 OCT 16 P 12:39
PHOENIX, ARIZONA
BLM
Date
Stamp

The general course of this claim is E → W and it is situated in Pinal

County, Arizona. This claim is 1320 feet in length and 660 feet in width.

20 Total Claim Acreage. This claim runs from the location monument on which this location notice is posted at the NW corner of the claim approximately 660 feet in a S direction to the S end line and 1320 feet in a E direction to the E end line. This claim is marked by four monuments, one at each corner of the claim.

The location monument on which this notice is posted is situated within Section 33, Township 7 S, Range 12 E, Gila Salt River Base and Meridian, Arizona. This claim encompasses

portions of the following legal subdivision(s) if located by legal subdivision or the following quarter section(s), section(s), Township(s) and Range(s) S 1/2 SW 1/4 NW 1/4 Sec 33 T 7 S
R 12 E, Gila Salt River Base and Meridian, Arizona.

The locality of this claim with reference to some natural object or permanent monument and additional information (if any) concerning its locality are as follows: NONE

_____ The above information is shown on the attached map.

DATED AND POSTED on the ground this 22 day of Aug, 2019.

LOCATOR(s) AGENT

Print Name(s) Fluent Technologies LLC, Jean Howard, Owner

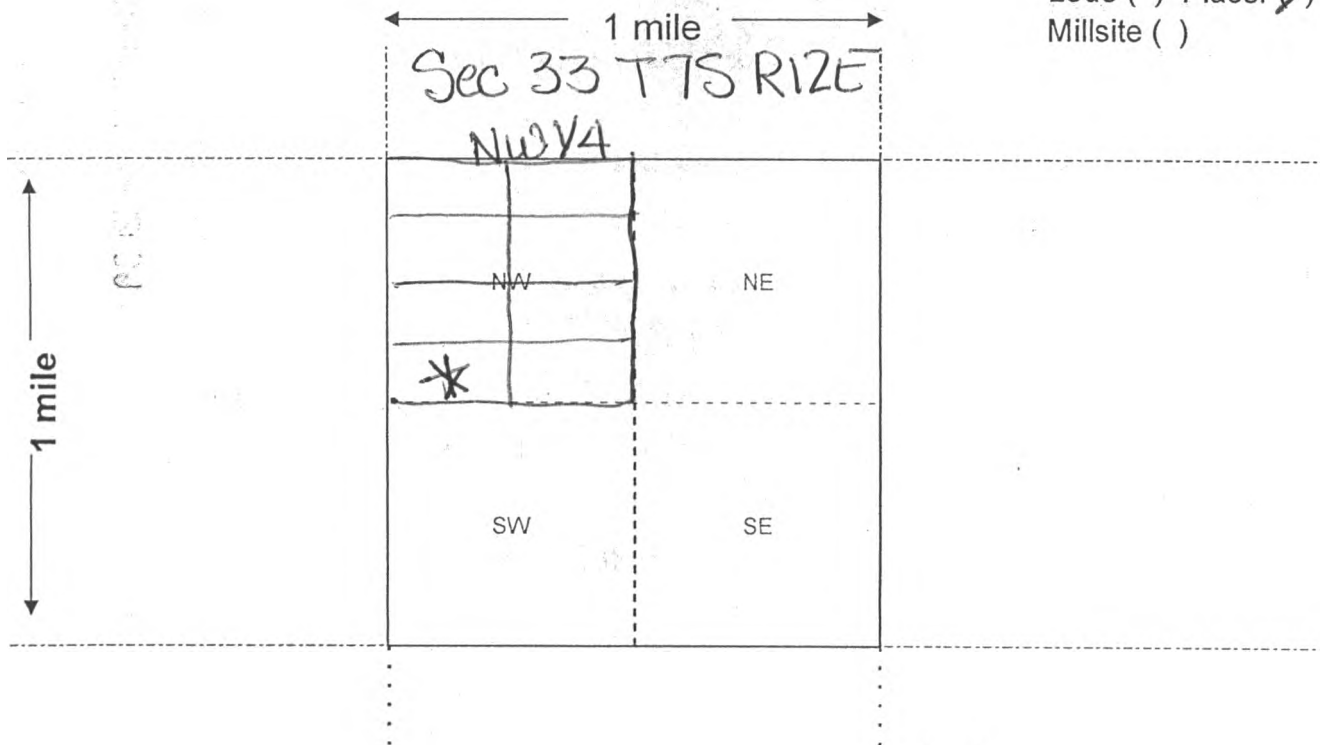
Signature(s) Jean Howard

Form MCF102
Revised Oct 2018

AMC 456935

MINING CLAIM MAP

Lode () Placer (✓)
Millsite ()



Scale: 1" = 2000 feet



- The above map depicts the Happy 2-08 mining claim, which is located in Section (s) 33, Township 7 S, Range 12 E, Gila and Salt River Base and Meridian, _____ County, Arizona. Total claim acreage is 20
- The type of corner and location monuments used are as follows: 2" x 2" x 4'
- The bearings and distances in degrees and feet between claim corners and to a public land survey monument are as depicted on the map.
- If the claim is a placer or millsite claim with exterior limits conforming to legal subdivisions of the public survey, provide a legal description of the claim _____

Form MCF100a
Revised Oct 2018

1R



OFFICIAL RECORDS OF
PINAL COUNTY RECORDER
Virginia Ross

DATE/TIME: 08/22/2019 1231
FEE: \$30.00
PAGES: 1
FEE NUMBER: 2019-069102

Location Notice for Placer Mining Claim

Notice is hereby given that the Happy 2-08 placer mining claim has been located by Fluent Technologies LLC, whose current mailing address is:

86 Pine Street, Rock Springs, WY 82901.

The general course of the claim is East to West and is situated in Pinal County, Arizona.

The claim is 1,329 feet in length and 660 feet in width. This claim runs from the location monument on which the location notice is posted in the northwest corner of the claim, approximately 660 feet in a southerly direction to the south end line and 1,320 feet in a Easterly direction to the west end line.

The claim is marked by four 2"x2"x4' monuments, one at each corner of the claim.


The location monument on which this notice is posted is situated within Section 33, Township 7 South, Range 12 East, Gila Salt River Base and Meridian, Arizona. This claim encompasses portions of the following: S 1/2, SW 1/4, NW 1/4, Section 33, Township 7 S, Range 12 East

Gila Salt River Base and Meridian, Arizona.

The locality of this claim, with reference to some natural object or permanent monument and additional information (if any) concerning its locality are as follows: None.

Dated and Posted on the ground this 22nd of August, 2019.

Locator (s) Owners
Fluent Technologies LLC

By: 
Brett O'Berry/Agent for Owners

AMC456935

RECEIVED
BLM AZ STATE OFFICE
2019 AUG 22 P 2:32
PHOENIX, ARIZONA

Date and Time Run:
8/29/2019 12:38:56 PM

Page 1 of 1

**DEPARTMENT OF THE INTERIOR
BUREAU OF LAND MANAGEMENT
Case Recordation**

Geographic Report with Land

Disposition is equal to **AUTHORIZED , CANCELLED , EXPIRED , PENDING , REJECTED , RELINQUISHED ,
WITHDRAWN**
and Meridian Township Range Section is equal to **14 0070S 0120E 033**
and Admin State is equal to **AZ**

**NO WARRANTY IS MADE BY BLM
FOR USE OF THE DATA FOR
PURPOSES NOT INTENDED BY BLM**

DEPARTMENT OF THE INTERIOR
BUREAU OF LAND MANAGEMENT
Case Recordation
Geographic Report with Land

Admin State: AZ
Geo State: AZ

Serial Number	Total Case Acres:	Casetype	Case Disp	Mer	Twp	Rng	Sec	Sur Type	Sur Nr	Suf	Subdivision	Act Pend
AZA 001912	191.540	288100	AUTHORIZED	14	0070S	0120E	033	ALIQ			W2NW,SENW,SWNE, N2SE,SESE;	
AZA 021400	72.730	282201	AUTHORIZED					ALIQ			NENE;	
AZA 021968	300.000	288100	AUTHORIZED					ALIQ			N2,N2SE;	
AZA 033980	1.000	293200	AUTHORIZED					ALIQ			N2;	
AZA 035368	28,000.000	179201	PENDING					ALIQ			ALL;	
AZPHX 0078163	155.950	288100	AUTHORIZED					ALIQ			N2,SW;	

